

Development of synanthropic beetle faunas over the last 9000 years in the British Isles

Smith, David; Hill, Geoff; Kenward, Harry; Allison, Enid

DOI:

[10.1016/j.jas.2020.105075](https://doi.org/10.1016/j.jas.2020.105075)

License:

Other (please provide link to licence statement)

Document Version

Publisher's PDF, also known as Version of record

Citation for published version (Harvard):

Smith, D, Hill, G, Kenward, H & Allison, E 2020, 'Development of synanthropic beetle faunas over the last 9000 years in the British Isles', *Journal of Archaeological Science*, vol. 115, 105075.
<https://doi.org/10.1016/j.jas.2020.105075>

[Link to publication on Research at Birmingham portal](#)

Publisher Rights Statement:

Contains public sector information licensed under the Open Government Licence v3.0. <http://www.nationalarchives.gov.uk/doc/open-government-licence/version/3/>

General rights

Unless a licence is specified above, all rights (including copyright and moral rights) in this document are retained by the authors and/or the copyright holders. The express permission of the copyright holder must be obtained for any use of this material other than for purposes permitted by law.

- Users may freely distribute the URL that is used to identify this publication.
- Users may download and/or print one copy of the publication from the University of Birmingham research portal for the purpose of private study or non-commercial research.
- User may use extracts from the document in line with the concept of 'fair dealing' under the Copyright, Designs and Patents Act 1988 (?)
- Users may not further distribute the material nor use it for the purposes of commercial gain.


Where a licence is displayed above, please note the terms and conditions of the licence govern your use of this document.

When citing, please reference the published version.

Take down policy

While the University of Birmingham exercises care and attention in making items available there are rare occasions when an item has been uploaded in error or has been deemed to be commercially or otherwise sensitive.

If you believe that this is the case for this document, please contact UBIRA@lists.bham.ac.uk providing details and we will remove access to the work immediately and investigate.



Development of synanthropic beetle faunas over the last 9000 years in the British Isles

David Smith^{a,*}, Geoff Hill^a, Harry Kenward^b, Enid Allison^c

^a Department of Classics, Ancient History and Archaeology, University of Birmingham, Edgbaston, Birmingham, B15 2TT, UK

^b Department of Archaeology, The King's Manor, YO1 7EP, York, UK

^c Canterbury Archaeological Trust, 92A Broad Street, Canterbury, CT1 2LU, Kent, UK

ARTICLE INFO

Keywords:

Synanthropes
Occupation sites
Coleoptera
Beetles
Archaeology

ABSTRACT

The timing and mechanisms for the development of synanthropy for insects is under-explored worldwide; however, substantial archaeoentomological datasets are required to explore this issue in detail. In the British Isles, 50 years of research has generated such a dataset, which we have compiled for this paper. It consists of beetle (Coleoptera) faunas from 55 archaeological sites, comprising 85,829 individuals; out of which 22,670 individuals, representing 128 taxa, were classed as semi- or fully-synanthropic (human-dependent). The data were analysed in terms of presence/absence of different synanthropic taxa; as well as the relative proportions of a range of synanthropic 'groupings' for each archaeological period, type of deposit and type of archaeological site. We argue that there are distinct waves of the development or introduction of synanthropes in the British Isles. This initially consisted of a limited group of taxa, derived from the natural environment during the Mesolithic and Neolithic. A second wave of taxa associated with intensive stock raising, pasture and fodder production occurs in the Late Bronze Age/Iron Age. Finally, a range of strongly synanthropic species, including grain pests, were introduced into the British Isles by the Romans as a result of large-scale trade and the development of urban life. Further areas of research, particularly internationally, are outlined.

1. Introduction

In most entomological literature, synanthropy is regarded as an essentially modern phenomenon, which must have been more localised and limited in the past (Sousa, 1984; Steffen et al., 2007; Ellis et al., 2013; Guetté et al., 2017); a point of view with which we disagree and will argue is not supported by archaeoentomological data. This paper presents the analysis of a large dataset of archaeological insect faunas which establishes that synanthropy in the British Isles has a long history, spreading back over at least 6000 years and considers both the timing and mechanisms for the appearance of synanthropes over time in the British Isles.

2. Past archaeological investigations of insect synanthropy

Initial archaeoentomological studies in the 1970s from Roman (AD 46–420) and early Medieval (c. AD 900–1066) York (UK) commonly encountered a range of synanthropic beetles which occur in modern housing and a wider range of species, mainly associated with farm waste

and muddy watersides, that appear to be essentially synanthropic in the past (Buckland et al., 1974; Hall et al., 1980, 1983; Hall and Kenward, 1990; Kenward and Hall, 1995). Kenward and Allison (1995, 70) suggested that our present day synanthropic fauna is 'a restricted and poor shadow of the past' and has declined as a result of changes/improvements in living conditions, building materials and waste disposal (Kenward, 1982; Hall and Kenward, 1990; Kenward and Allison, 1994, 1995; Kenward and Hall, 1995; Smith, 2012a; Forbes et al., 2016).

Two mechanisms have been suggested for the origins of this archaeological synanthropic fauna:

- gradual accretion from natural environments into settlement where conditions allow these species to breed up to a level of superabundance (Kenward, 1978, 1982; Kenward and Allison, 1995).
- arrival in imported food, fodder, and building materials which can be the result of local and international trade (e.g. Kenward and Allison, 1995; Kenward, 1997; Smith and Kenward, 2011; Panagiotakopulu and Buckland, 2017).

* Corresponding author.

E-mail address: d.n.smith@bham.ac.uk (D. Smith).

<https://doi.org/10.1016/j.jas.2020.105075>

Received 8 April 2019; Received in revised form 7 January 2020; Accepted 7 January 2020

Available online 31 January 2020

0305-4403/Crown Copyright © 2020 Published by Elsevier Ltd. All rights reserved.

3. Synanthropy, urbanisation and the need for a longer time dimension

Urbanisation is one of the most extreme forms of anthropogenic landscape modification (e.g. Sanderson et al., 2002; Ellis et al., 2013). Purely entomological studies of synanthropes usually concentrate on the ecological criteria that determine their success and modern changes in distribution rather than the original timing of their introduction in the past (McKinney, 2006).

Synanthropy classically concerns *synurbic* taxa that are from urban environments (Luniak, 2004; Francis and Chadwick, 2012). Strongly synanthropic species actively exploit the spatially limited and ‘homogenised’ ecology of the urban environment (e.g. Hansen et al., 2005; McKinney, 2006; Guetté et al., 2017). However, a broader definition of synanthropy can encompass a diverse range of species that benefit from more open and ecologically diverse human landscapes; such as, suburbs and farmland (Sousa, 1984; Francis and Chadwick, 2012; Guetté et al., 2017). These ‘quasi-synanthropes’ often are endemic and associated with the first stages of ecological successions, often classified as ‘intermediate disturbance environments’ (Sousa, 1984; Blair, 1999; McKinney, 2006). Synanthropy is a gradient with ‘strong synanthropes’ at one extreme and ‘weak synanthropes’ at the other (Chace and Walsh, 2006; Battisti and Fanelli, 2016; Guetté et al., 2017).

The criteria that allow synanthropes to exploit the urban landscape includes a tolerance for high levels of disturbance and/or an ability to exploit specific aspects of the human landscape (e.g. underground service spaces or concentrations of human waste – Lim and Sodhi, 2004; Chace and Walsh, 2006; Battisti and Fanelli, 2016; Guetté et al., 2017). ‘New’ synanthropes often are regarded as ‘exotic importations’ that result from globalised trade (Hansen et al., 2005; Battisti and Fanelli, 2016).

This paper considers a number of specific questions over a longer timescale:

- When do different synanthropic beetles first appear in the British Isles?
- Was the introduction of synanthropes gradual? or is it associated with distinct periods?
- Are specific synanthropic species endemic? or were they ‘exotic’ introductions?
- What are the potential origins of these synanthropic species?

4. Methods and Analysis

4.1. Archaeological background to the sites and site selection

The location, archaeology and dating of the 55 archaeological sites included in this survey are outlined in Table 1 and Fig. 1. We include sites which are published and our own unpublished data. The sites selected also had to have clear dating, reliable archaeology and the full Minimum Numbers of Individuals (MNI) recorded for each taxon rather than ‘estimated counts’. The data surveyed here spans the Mesolithic to the end of the Early Medieval period and have been subdivided into 64 discrete ‘chronological entities’, based on the Historic England chronological framework (see Table 2). As a result, multiperiod sites will be listed more than once in Table 1 and Fig. 1.

The sites are grouped on their archaeological interpretation, rather than the nature of their beetle faunas, into the following site types:

1) Rural and Isolated Settlements. This group consist of 202 samples from 10 sites. One site is Mesolithic (c. 9500–4000 cal. BC), one Bronze Age (2200–800 cal. BC), six Iron Age (800 cal. BC – AD 43) and two date between AD 1–500. This group includes all prehistoric settlement sites for which faunas are available, but numbers are limited due to the comparative rarity of prehistoric settlement sites.

These rural/isolated sites are included to provide a comparison with the later, Roman urban settlements.

2) Urban Settlements and Towns. These sites date from the start of Roman occupation (AD 43) to the end of the Roman occupation (c. AD 410) and represent urban occupation. In total, 205 faunas from ten sites are included but are subdivided into eight ‘chronological entities’. Several urban Roman sites have been excluded from this survey, notably those from York, because the faunas were recorded as ‘estimate counts’ and not as MNI (see Kenward et al., 1985 for the explanation for this recording method). Saxon and Medieval urban sites have not been included in this study, because we wished to concentrate on the initial phases in the development of urban synanthropy.

3) Rural Farmed Landscapes. These sites usually consist of large field systems and associated wells, ditches and waterholes from farmed rural landscapes. This group consists of 29 sites which subdivide into 37 discrete archaeoentomological datasets spanning the main chronological entities as follows: Two are Neolithic (c. 4000–2200 cal. BC), seven are Bronze Age, nine are Iron Age and 19 are Romano-British. This dataset includes the majority of the published insect faunas associated with this type of archaeology and also was used by Smith et al. (2019) to define the ‘farmland’ fauna, which dominates rural landscapes at this time. These sites are a rural comparison for the faunas from the other groups.

4) ‘Urwaldrelikt’ forest sites. Ten sites represent ‘natural’ deposits with no, or limited, human disturbance in order to assess which ‘synanthropic’ taxa can occur in natural environment of the British Isles. The 122 samples consist mainly of ‘wood peats’ from Early and Middle Holocene woodlands. Four of these sites are Mesolithic, five Neolithic and one Bronze Age in date. Many of these sites were included in Whitehouse and Smith (2010) discussion of the insect faunas from woodland landscapes. We chose to limit this survey of natural deposits to woodlands (rather than wetlands, moors, floodplains and coastal sites).

4.2. Sampling, processing, identification and quantification and taphonomic issues

The insect faunas used in this survey were produced by several different archaeoentomologists; nevertheless, the sampling and analytical methods used are comparable. Typically, samples weighed 5–10 kg and were 3–10 L in volume. Insects were extracted using paraffin flotation (e.g. Coope and Osborne, 1968; Kenward et al., 1980). Insect remains were sorted and identified using low-power binocular microscopy at magnifications between $\times 15$ – $\times 45$. Where achievable, the insect remains were identified to species level by direct comparison to reference collections. The nomenclature used in this paper is based on Duff (2012) for the beetles and Stace (2010) for any plants mentioned. The extent of a species’ degree of synanthropy is based on the lists in Kenward and Hall (1995) and Kenward (1997) and are presented in Table 3. A total of 22,670 individuals were defined as synanthropic, from the complete dataset of 85,829 individual beetle identifications.

One criticism which can be made of this work is that it often is comparing ‘apples with oranges’, since insect remains become incorporated in wood peats, field ditches and settlement deposits, etc ... through very different sets of taphonomic processes (Kenward, 1976; Smith, 2013a). We deal with this issue by effectively ‘smoothing the data’ using the techniques outlined by Kenward (Kenward, 1978; Hall and Kenward, 1990). For example, the primarily data is combined at the site level, rather than by sample or context, and then combined further by date ranges and site type. Data were recorded as both presence/absence and as fully quantified scores based on minimum number of individuals (i.e. if 3 heads and 4 right wing cases were recovered for a beetle taxon, the minimum number of individuals would be 4); this approach allows for a variety of statistical analyses to be carried out in order to explore patterns in the dataset (see §3.4 below).

Table 1
Site details, dating and site publication references.

Archaeological Period	Site Type	Site name	Dates (radio carbon dated unless indicated)	References	Site number (maintained in Figures)
MESOLITHIC	'undisturbed' wood peats often in alluvial sequences	Holywell Combe, Kent	9667-7482 cal BC	Coope (1998)	1
		West Bromwich, Staffordshire	9277-8764 and 9756-7177 cal BC	Osborne (1980)	2
	settlement: fluvial deposits associated with possible settlement	Lea Marston B, Warwickshire	9400-8307 cal BC	Osborne (1974)	3
		Bole Ings (C), Nottinghamshire	7455-7081 to 5466-5059 cal BC	Dinnin (1997)	4
		Mingies Ditch O, Oxfordshire	5981-5657 cal BC	Robinson (1993)	5
		Goldcliff, Gwent, Wales	4791-4546 cal BC	Smith et al. (2000)	6
		Lough Kinala, County Longford, Ireland		Hill (2015)	7
	'undisturbed' wood peats often in alluvial sequences	West Heath Spa, London	< c. 3900 BC (dated by presence of elm decline boundary in pollen data)	Girling (1989)	8
		Groft, Leicestershire	3800-2900 cal BC to 2020-1530 cal BC	Smith et al. (2005)	9
NEOLITHIC	'farmland': old ground surface and peat stack below mound	Langford, Nottinghamshire	2350-2030 BC (dendrochronological date)	Howard et al. (1999)	10
		Atlas Wharf, Isle of Dogs, London	3938-3543 cal BC	Smith (2001)	11
		Silbury Hill, Wiltshire	3521-2918 cal BC	Robinson (1997)	12
		Eiton causewayed enclosure, Cambridgeshire	c. 3964-3538 – 2194-1954 cal BC	Robinson (1998)	13
	'undisturbed' wood peats associated with trackway	Thorne Moor	1451-914 cal BC	Buckland (1979)	14
		Flag Fen	1365 to 967 BC (dendrochronological date)	Robinson (1992a)	15
	wood peats underlying and associated with timber structure	Wilsford Shaft, Wiltshire	1470-1290 cal BC	Osborne (1969)	16
		Perry Oaks Heathrow Terminal 5, Greater London	1450-1210 cal BC and 1380-1040 Cal BC	Robinson (2006)	17
	'farmland' ditches and waterholes	Hillfare, Somerset	1450-1130 cal BC	Smith and Tetlow (2007)	18
		Horton Quarry 71,808 Berkshire	1200-700 BC (based on archaeology)	Smith (2014a)	19
BRONZE AGE	wood peats associated with timber structure	Kingsmead Horton Quarry, Berkshire	1200-700 BC (based on archaeology)	Smith (2009)	20
		Imperial Sports Ground, Greater London (Bronze Age)	1210-910 cal. BC	Smith (2015a) ^a	21
	wood peats underlying and associated with timber structure	Anslow's Cottages, Burghfield, Berkshire	91-431 cal. BC	Robinson (1992b)	22
		Whitemoor Haye, Staffordshire	ca. 500-200 BC (based on archaeology)	Smith (2002)	23
	'farmland' ditches and waterholes	Kingsmead Horton Quarry, Berkshire (LBA - IA)	ca. 1000-0 BC (based on archaeology)	Smith (2009)	24
		Enderby, Leicestershire	200-00 BC (based on archaeology)	Hill (2016)	25
	settlement deposits from Crannog	Olympic Park, Greater London	750-260 cal. BC (based on archaeology)	Smith (2012b)	26
		Tattershall Thorpe, Lincolnshire	770-200 BC (based on archaeology)	Chowne et al. (1986)	27
	settlement deposits from Crannog	Fisherwick, Staffordshire	380 BC - 70 cal AD	Osborne (1979)	28
		Minges Ditches, Oxfordshire	390-40 cal. BC	Robinson (1993)	29
IRON AGE	settlement deposits from Crannog	Farmoor, Oxfordshire (Iron Age)	382 BC-76 cal. AD	Robinson (1979)	30
		Cambridge North West	100 BC - 250 AD (based on archaeology)	Smith (2014b)	31
	settlement deposits from Crannog	Black Loch of Myrton, Dumfries and Galloway, Scotland	435 BC - c. 405 BC (based on a combination of dendrochronology and radiocarbon dates from Structures 1 and 2)	Allison (2015)	32
		Cults Loch, Castle Kennedy, Galloway, Ireland	800-200 BC (based on a range of radiocarbon dates)	Allison (2017)	33
	range of settlement deposits	Meare Lake Village, Somerset	400-0 BC (based on range of radiocarbon dates)	Girling (1979)	34
		Building 1 Goldcliff, Gwent, Wales	382-342 BC (dendrochronological dates)	Smith et al. (2000)	35
	floor material from surrounding paleochannel	Building 6 Goldcliff, Gwent, Wales	273 BC (dendrochronological dates)	Smith et al. (2000)	36
		Glastonbury Lake Village, Somerset	400-200 BC (based on range of radiocarbon dates)	Hill and Smith (2015)	37
	floor materials and dumps of settlement waste	Little Paxton, Cambridgeshire	80-250 AD (dated by pottery)	Smith (2011a)	38
		Lockington, Derbyshire, waterholes	Roman (estimated period dates from archaeology)	Smith (2012b) (2015a)	39
ROMAN	'farmland' wells, ditches and waterholes		240-510 cal. AD		40

(continued on next page)

Table 1 (continued)

Archaeological Period	Site Type	Site name	Dates (radio carbon dated unless indicated)	References	Site number (maintained in Figures)
EARLY MEDIEVAL	series of deposits from Roman fort deposits associated with urban grain store range of urban deposits range of urban deposits range of urban deposits Range of urban deposits Range of Urban deposits Roman fort house floor and settlement deposits from rural settlements	Imperial Sports Ground, Greater London (Roman)	Roman (estimated period dates from archaeology)	Smith (2013b)	41
		Brickets Wood Bund, Hertfordshire	c. 100–250 AD and c. 200–300 AD (based on archaeology)	Robinson (2006)	42
		Perry Oaks (Terminal 5) Heathrow, Greater London (Roman)	Roman (estimated period dates from archaeology)	Smith (2009)	43
		Kingsmead Horton Quarry (Roman)	One radiocarbon date of 170 cal BC to 220 AD. (Other features estimated from archaeology)	Tetlow (2010)	44
		Terminal 5 Heathrow (Roman)	60–100 AD (estimated dates from archaeology)	Smith (2011b)	45
		St. Loyes College, Exeter	80–120 AD (estimated dates from archaeology)	Smith (2011c)	46
		Northfleet Roman Villa, Kent	100–130 AD (estimated dates from archaeology)	Smith and Tetlow (1997)	47
		Balby Carr, Catesby Business Park, South Yorkshire	50–450 AD (estimated dates from pottery in fill deposit)	Smith (2006)	48
		Grange Park, Well, Courteenhall, Northamptonshire	c. 150–225 AD (based on pottery assemblage)	Smith (2015b)	49
		Daventry Rail Freight Terminal (Covert Farm),	100 BC – 250 AD? (Estimated dates from archaeology)	Smith (2014b)	50
		Cambridge north West 13, Cambridgeshire	ca. 150–350 AD (based on archaeology)	Robinson (1979)	51
		Farmoor, Oxfordshire (Roman)	200–400 AD (Estimated dates from archaeology and pottery)	Robinson (1981)	52
		Appleford, Oxfordshire	Radiocarbon date of 361 cal. BC to 252 cal. AD but 200–300 AD (estimated dates from archaeology)	Smith (1997)	53
		East Carr, Mathersey, Nottinghamshire	200–450 AD (estimated dates from archaeology and pottery)	Smith (2014b)	54
		Cambridge North West 12, Cambridgeshire	300–450 AD (estimated dates from archaeology)	Smith and Langham (2000)	55
		Salford Priors, Warwickshire	c. 350–500 AD (estimated dates from archaeology)	Robinson et al. (1984)	56
		Barton Court Farm, Oxfordshire	c. 72–150 AD (range of dates from archaeology)	Smith and Tetlow (2010)	57
		Carlisle millennium, Carlisle	c. late first century AD (based on archaeology)	Kenward and Williams (1979)	58
		Coney Street, York	c. Late first and second century AD (based on archaeology)	Allison and Kenward (1987), de Moullins (1990)	59
		Copthall Avenue, London	c. pre 70, late first century and second century AD deposits (based on archaeology)	Smith (2011d)	60
		One Poultry, London	Late first to second century AD (based on archaeology)	Smith and Morris (2008)	61
		Guildhall, London	Late first century AD (based on archaeology)	Smith (2015c)	62
		Blackfriars Road, Southwark, London	Late first century and second AD (based on archaeology)	Smith and Goddard (2015)	63
		Bloomberg, London	71–74 AD (based on archaeology)	Carrott et al. (2000)	64
		Ribchester, Lancashire	7th to 10th Century AD (based on archaeology)	Kenward et al. (2011)	65
		Deer Park Farms, County Antrim, Northern Ireland	C. 500–680 AD (based on archaeology)	Kenward et al., (1994) 2000	66
		Buiston Cranog, Ayrshire, Scotland			

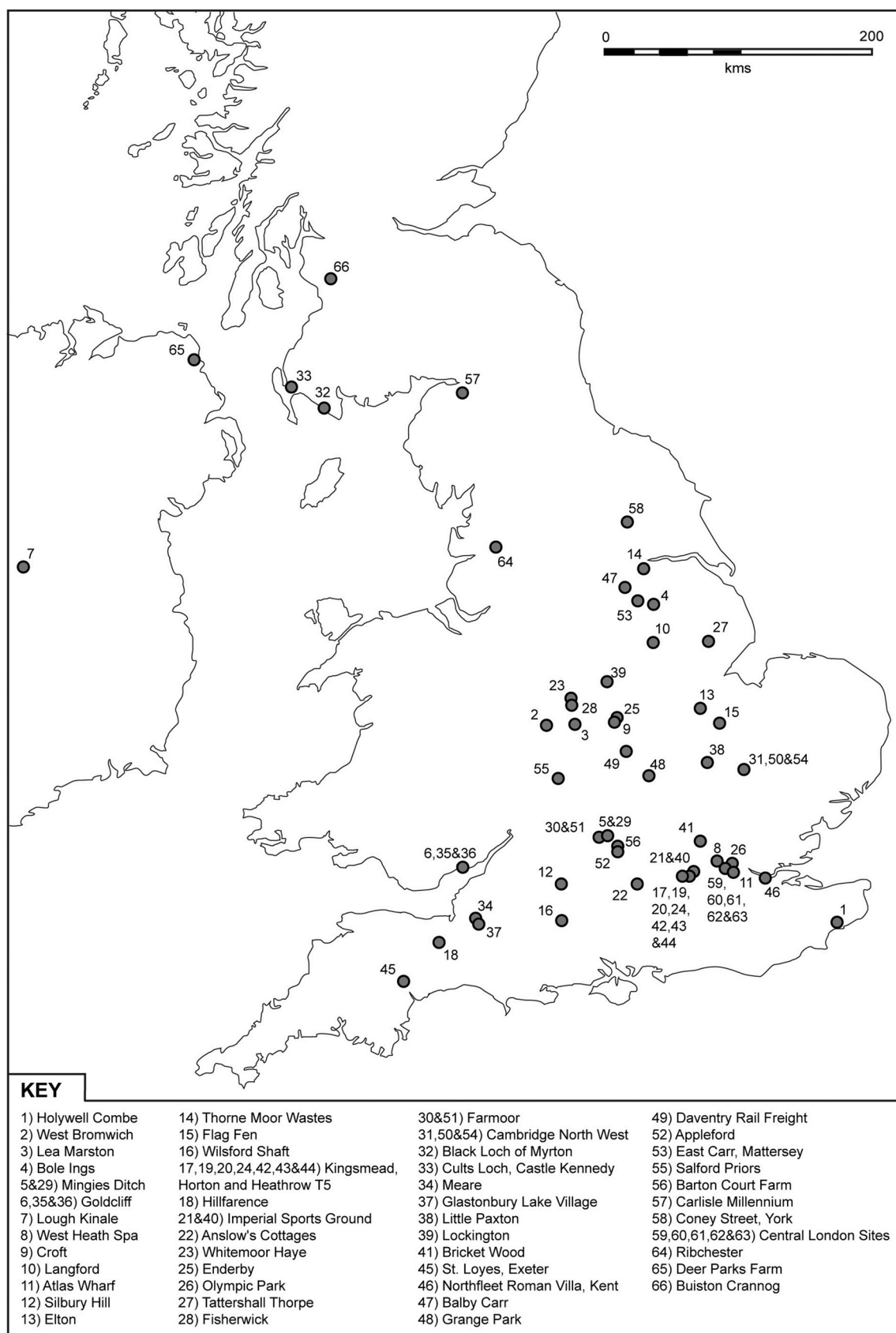


Fig. 1. Location of sites discussed.

Table 2

The Chronological Entities used in this paper (based on Historic England's definitions which are listed at <http://heritage-standards.org.uk/wp-content/uploads/2015/08/Periods-List-HE-FISH-WP.pdf>).

Chronological Entity	Description	Maximum Date	Minimum Date
MESOLITHIC	The Middle Stone Age, falling between the Palaeolithic and the Neolithic; marks the beginning of a move from a hunter-gatherer society towards food producing society	4000 BC	7000 BC
NEOLITHIC	The New Stone Age, this period follows on from the Palaeolithic and the Mesolithic and is itself succeeded by the Bronze Age. This period is characterized by the practice of a farming economy and extensive monumental constructions.	2200 BC	4000 BC
BRONZE AGE	This period follows on from the Neolithic and is characterized by the increasing use of bronze work. It is subdivided in the Early, Middle and Late Bronze Age.	700 BC	2600 BC
IRON AGE	This period follows on from the Bronze Age and is characterized by the use of iron for making tools and monuments such as hillforts and oppida. The Iron Age is taken to end with the Roman invasion.	43 BC	800 AD
ROMANO-BRITISH	Traditionally begins with the Roman invasion in 43AD and ends with the emperor Honorius directing Britain to see to its own defence in 410AD	410 AD	43 AD
EARLY MEDIEVAL	This dates from the breakdown of Roman rule in Britain to the Norman invasion in 1066 and is to be used for monuments of post Roman, Saxon and Viking date.		

*NB the Historic England chronology includes some overlap between main chronological entities (e.g. it is not always possible to distinguish the Late Neolithic site from the Early Bronze Age site).

4.3. Analysis

The taxa lists used in this survey are from published site reports, most of which are included in the BUGS-CEP database (Buckland and Buckland, 2006), and from the authors' unpublished data. The individual faunas from each site (or 'chronological entity') were combined to give a 'site level' MNI for each taxon. The following analyses were then carried out:

- 1) The presence or absence of individual synanthropic taxa for each chronological period was recorded.
- 2) The percentage of synanthropic groupings for each 'chronological entity' was calculated from the number of terrestrial species recovered (tMNI); this acts to remove the aquatic species, which can occur in very variable amounts from the calculations. The synanthropic groupings are based on the coding devised by Kenward (Kenward and Hall, 1995; Kenward, 1997), which include facultative (sf), typical (st) and strong (ss) groupings (and are further defined at the base of Table 3). Kenward's 'house fauna' (h) (Kenward and Hall, 1995) and a coding for grain pests (g) also have been calculated. The codes assigned to individual taxa are shown in Table 3.
- 3) A single summary 'synanthropic value' (SV) for each chronological entity was calculated. This new statistic was developed by Hill (2015). It assesses the relative strength of synanthropy at a site without assuming that all taxa have equal value. The SV formula

assigns three times more value to strong synanthropes, and two times more to typical synanthropes, than to facultative synanthropes (valued at x1). The formula used to calculate SV is presented at the base of Table 3. Some strong synanthropes also can 'breed up' in suitable settlement materials to become 'superabundant' and the SV value can indicate this abundance or dominance within datasets.

5. Results

Table 3 presents the results of the presence/absence analysis by archaeological period. The taxa recovered are arranged by the degree of synanthropy (sf - light grey, st - dark grey and ss - black) and then by taxonomic order within these groupings.

Fig. 2 presents the relative proportion of synanthropic groupings arranged by chronological period as 'box and whisker plots'. The box indicates the proportion of a synanthropic grouping for the second and third quartiles of the range of synanthropic grouping proportions (accounting for 50% of the variation) and the 'whiskers' represent the full extent of variation in the first and fourth quartile. Sites and 'chronological entities' which are substantial outliers are represented by dots. Fig. 3 presents the 'box and whisker plots' by type of archaeological site examined ('Urwaldrelikt', farmed landscape, rural settlement and urban settlement). Fig. 4 presents the plots for the farmed landscape sites and for rural and urban settlement sites arranged by chronological period.

The Synanthropic Values for each chronological period are presented in Fig. 5, for each type of archaeological site examined in Fig. 6 and for the farmed landscape sites and for the rural and urban settlement arranged by chronological period in Fig. 7.

A full set of data for this project is available as an excel spreadsheet which can be downloaded from the *Journal of Archaeological Science* website.

6. Discussion

6.1. Presence or absence of taxa across the various archaeological periods

Table 3 establishes that the range of synanthropes present increases over time. The Mesolithic (c. 9500–4000 BC) faunas from the 'Urwaldrelikt' wood peats, and the possible settlement at Loch Kinale, produced a range of only 24 synanthropic taxa. Only one of the 'Urwaldrelikt' sites has a strong synanthrope ('ss' - *Dermestes* spp. from Lee Marston), but this beetle also can occur in natural habitats; such as, rot holes and bird's nests in woodland. 'Typical' synanthropes (*Cryptophagus* spp., *Lathridius minutus* (group), *Corticaria* spp. and *Atomaria* spp.) are quite common, particularly at Loch Kinale. These taxa often occur in dry settlement materials like hay (Smith, 2000; Forbes et al., 2016) but also can be found in natural habitats, including dry leaf litter and grass tussocks (e.g. Hinton and Corbet, 1989; Coombs and Woodroffe, 1955; Smith, 2000). The woodworm (*Anobium punctatum*) is considered a ubiquitous household pest but also naturally occurs in dry, dead timber in woodland (e.g. Smith and Whitehouse, 2005; Whitehouse and Smith, 2010). Many of the 'facultative' species recovered (i.e. *Megasternum concinnum* (now split into two species), *Micropeplus* spp. and several other small staphylinids) can be associated with animal dung and decaying plant matter in nature. The *Carpelimus bilineatus* aggregate ('*C. bilineatus*' may be *C. erichsoni* at many sites) is often found in puddled mud and wet vegetation by water. The Mesolithic 'synanthropic' taxa probably represent a natural fauna rather than a strictly synanthropic one. We have adopted this Mesolithic data as the baseline for comparison against settlement faunas from later periods.

A similar pattern is seen in the Neolithic and Bronze Age sites (c. 4000–1600 BC). A wider range of synanthropic taxa has been recovered (54 – a percentage increase of 125% over the Mesolithic) but these are mainly facultative synanthropes (sf) that can occur in the natural landscape (e.g. *Margarinotus* spp., *Atholus* spp., *Omalium rivulare* and *Tachinus rufipes*, as well as *Oxytelus* and *Anotylus* species). 'Typical'

Table 3

Occurrence of quasi-synanthropic and synanthropic species by presence or absence displayed by period. The taxa are organised by degree of synanthropy and then ordered by nomenclature following Duff (2012). The taxa above have been assigned to existing codes (i.e. Allison et al., 1997; Kenward 2005a, Kenward et al., 2011) where possible. a) 'sf' - **facultative synanthropes** (light grey in Table 3). Clearly favoured by conditions in settlement and often abundant in them but at least equally common in natural habitats. Many of these occur in deposits such as stabling or garden waste but are also common in dung pats and organic matter in the countryside. Which taxa are included in this group can be difficult to define. Many of these species are also encountered in varying proportions in undisturbed woodland and in rural farmland (Smith et al., 2019). It could be argued that many 'farmland' species perhaps fall into this category. However, we have decided to stay with the narrower range of species suggested by Kenward, 1997, Allison et al., 1997, Kenward 2005a, 2005b, Kenward et al., 2011) to come mainly from human settlement. b) 'st' - **typically synanthropes** (Dark grey in Table 3). Particularly favoured by artificial habitats but believed to be able to survive in nature in the long term in the region considered here. c) 'ss' - **Strong synanthropes** (Black in Table 3). Essentially dependant on human activity and settlement for survival in the region considered here. d) 'h' - **the 'house fauna'** This is a notional suite of beetles with a particular affinity to human habitation and settlement that was defined by Kenward (Carrott and Kenward, 2001, Hall and Kenward, 1990; Kenward and Hall, 1995) which is often associated with dry timbers or roofing, bedding materials, floor deposits, the fill of waste pits and floor deposits of buildings (Hall and Kenward, 1990; Smith, 2012a). e) 'g' - **grain and storage pests** - this is a range of taxa that are associated with whole or decaying grain often in storage or with other stored products. 'SV' - **Synanthropic Value (SV)**. This is a statistic which was developed by Hill (2015). It is an attempt to indicate the relative 'strength' of synanthropy at each site taking into account that the taxa have different levels of dependence on human settlement. The percentage for each synanthropic category are calculated as a proportion of the tMNI, which are then weighted according to their level of synanthropy, and finally summed to give the SV for each assemblage: $SV = F + (2 \times T) + (3 \times S)$ where F = %facultative synanthropes, T = %typical synanthropes and S = %strong synanthropes.

	Mesolithic	Neolithic	Bronze Age	Iron Age	Romano-British	Rural sites from 0- 500 AD	Synanthropic coding	House fauna	Grain pest
<i>Trechus quadristriatus</i> (Schrank)							sf		
<i>Megasternum concinnus</i> (Group)							sf		
<i>Acritus nigricornis</i> (Hoff.)							sf		
<i>Acritus</i> sp.							sf		
<i>Gnathoncus rotundatus</i> (Kug.)							sf		
<i>Gnathoncus</i> sp.							sf		
<i>Dendrophilus punctatus</i> (Hbst.)							sf		
<i>Onthophilus striatus</i> (Forst.)							sf		
<i>Margarinotus brunneus</i> (F.)							sf		
<i>Margarinotus striola</i> (Sahl.)							sf		
<i>Margarinotus purpurascens</i> (Hbst.)							sf		
<i>Atholus bimaculatus</i> (L.)							sf		
<i>Atholus duodecimstriatus</i> (Schrank)							sf		
<i>Ptenidium pusillum</i> (Gyll.)							sf		
<i>Aclypea opaca</i> (L.)							sf		
<i>Omalium excavatum</i> Steph.							sf		
<i>Omalium caesum/italicum</i> Grav./Bernh.							sf		
<i>Omalium rivulare</i> (Payk.)							sf		
<i>Phyllodrepa floralis</i> (Payk.)							sf		
<i>Megarthus bellevoyei</i> Saulcy							sf		
<i>Megarthus depressus</i> (Payk.)							sf		
<i>Micropeplus fulvus</i> Er.							sf		
<i>Micropeplus staphylinoides</i> (Marsham)							sf		
<i>Cilea silphoides</i> (L.)							sf		
<i>Tachinus rufipes</i> (L.)							sf		
<i>Falagria caesa</i> Er.							sf		
<i>Cordalia obscura</i> (Grav.)							sf		
<i>Anotylus complanatus</i> (Er.)							sf		
<i>Anotylus nitidulus</i> (Grav.)							sf		
<i>Anotylus rugosus</i> (F.)							sf		
<i>Anotylus sculpturatus</i> (Grav.)							sf		
<i>Anotylus tetracaratus</i> Block							sf		
<i>Carpelimus bilineatus</i> group							sf		
<i>Carpelimus fuliginosus</i> (Grav.)							sf		
<i>Carpelimus pusillus</i> (Grav.)							sf		
<i>Carpelimus pusillus</i> (grp) (Grav.)							sf		
<i>Scydmaenus tarsatus</i> Mull. & Kunze							sf		
<i>Rugilus orbiculatus</i> (Payk.)							sf		
<i>Quedius cinctus</i> (Payk.)							sf		
<i>Neobisnius lathrobioides</i> (Baudi)							sf		
<i>Quedius mesomelinus</i> (Marsham)							sf		
<i>Leptacinus batychnus</i> (Gyll.)							sf		
<i>Leptacinus intermedius</i> Donis.							sf		
<i>Leptacinus</i> spp.							sf		
<i>Megalinus glabratus</i> (Grav.)							sf		
<i>Clambus</i> spp.							sf?		
<i>Attagenus pello</i> (L.)							sf	h	
<i>Ptinus fur</i> (L.)							sf	h	
<i>Grynobius planus</i> (F.)							sf?		
<i>Xestobium rufovillosum</i> (Deg.)							sf	h	
<i>Anobium punctatum</i> (Deg.)							sf	h	
<i>Ptilinus pectinicornis</i> (L.)							sf	h	
<i>Omosita colon</i> (L.)							sf		
<i>Omosita discoidea</i> (F.)							sf		
<i>Omosita</i> sp.							sf		
<i>Glischrochilus hortensis</i> (Fourc.)							sf?		
<i>Rhizophagus parallelocollis</i> Gyll.							sf		
<i>Sericoderus lateralis</i> (Gyll.)							sf		

<i>Orthoperus</i> spp.								sf		
<i>Stephostethus lardarius</i> (Deg.)								sf		
<i>Enicmus transversus</i> (Ol.)								sf		
<i>Dienerella</i> spp.								sf		
<i>Mycetophagus quadriguttatus</i> Müll.								sf		
<i>Corticaria punctulata</i> Marsham								sf		
<i>Corticaria</i> spp.								sf		
<i>Corticaria gibbosa</i> (Hbst.)								sf		
<i>Gracilla minuta</i> (F.)								sf		
<i>Leiopus nebulosus</i> (L.)								sf		
<i>Bruchus rufimanus</i> Bohe.								sf		
<i>Laemostenus terricola</i> (Hbst.)								st		
<i>Cercyon nigriceps</i> (Marsh.)								st		
<i>Cercyon unipunctatus</i> (L.)								st		
<i>Cercyon analis</i> (Payk.)								st		
<i>Omalium caesum</i> Grav.								st		
<i>Xylodromus concinnus</i> (Marsham)								st	h	
<i>Xylodromus depressus</i> (Grav.)								st		
<i>Cratarea suturalis</i> (Mann.)								st		
<i>Coprophilus striatulus</i> (F.)								st		
<i>Oxytelus sculptus</i> Grav.								st		
<i>Lithocharis ochracea</i> (Grav.)								st		
<i>Lithocharis</i> spp.								st		
<i>Gyrophypus fracticornis</i> (Mull.)								st		
<i>Leptacinus pusillus</i> (Steph.)								st		
<i>Phacophallus parumpunctatus</i> (Gyll.)								st		
<i>Lyctus linearis</i> (Goeze)								st	h	
<i>Tipnus unicolor</i> (Pill. & Mitt.)								st	h	
<i>Monotoma bicolor</i> (Villa)								st		
<i>Monotoma brevicollis</i> (Aubé)								st		
<i>Monotoma longicollis</i> (Gyll.)								st		
<i>Monotoma picipes</i> (Hbst.)								st		
<i>Monotoma spinicollis</i> (Aube)								st		
<i>Monotoma</i> spp.								st		
<i>Cryptophagus dentatus</i> Group.)								st	h	
<i>Cryptophagus distinguendus</i> (Sturm)								st	h	
<i>Cryptophagus scanicus</i> (L.)								st	h	
<i>Cryptophagus scutellatus</i> Newman								st	h	
<i>Cryptophagus</i> spp.								st	h	
<i>Atomaria nigripennis</i> (Kug.)								st	h	
<i>Atomaria</i> spp.								st	h	
<i>Ephistemus globulus</i> (Payk.)								st		
<i>Latridius minutus</i> (grp.) (L.)								st	h	
<i>Latridius</i> spp.								st		
<i>Dienerella ruficollis</i> (Marsham)								st		
<i>Blaps</i> spp.								st		
<i>Omonadus bifasciatus</i> (Rossi)								st		
<i>Omonadus floralis</i> (L.)								st		
<i>Omonadus formicarius</i> (Goeze)								st		
<i>Omonadus floralis/formicarius</i> (L.)/(Goeze)								st		
<i>Dermestes lardarius</i> (L.)								ss	h	
<i>Dermestes</i> spp.								ss	h	
<i>Anthrenus</i> spp.								ss	h	
<i>Stegobium paniceum</i> (L.)								ss		nc
<i>Tenebroides mauritanicus</i> (L.)								ss		nc
<i>Oryzaephilus surinamensis</i> (L.)								ss		nc
<i>Cryptolestes ferrugineus</i> (Steph.)								ss		nc
<i>Mycetaea subterranea</i> (Marsham)								ss	h	
<i>Typhaea stercorea</i> (L.)								ss	h	
<i>Tenebrio molitor</i> (L.)								ss	h	
<i>Tenebrio obscurus</i> (F.)								ss	h	
<i>Tenebrio</i> spp.								ss		
<i>Alphitobius diaperinus</i> (Panz.)								ss		nc
<i>Tribolium castaneum</i> (Hbst.)								ss		nc
<i>Tribolium</i> spp.								ss		nc
<i>Palorus ratzeburgii</i> (Wiss.)								ss		nc
<i>Blaps mucronata</i> (Lat.)								ss	h	
<i>Aglenus brunneus</i> (Gyll.)								ss	h	
<i>Sitophilus granarius</i> (L.)								ss		nc

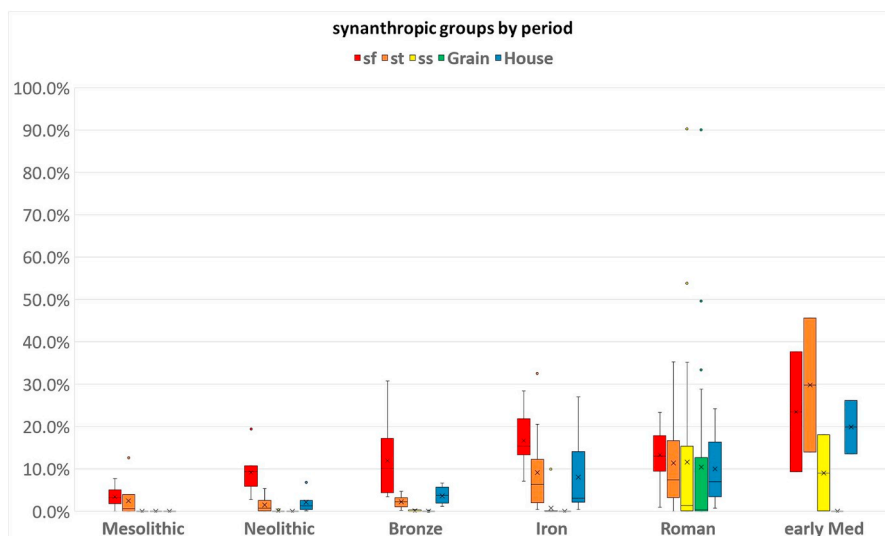


Fig. 2. Relative proportions of synanthropic groupings and statistics arranged by archaeological period.

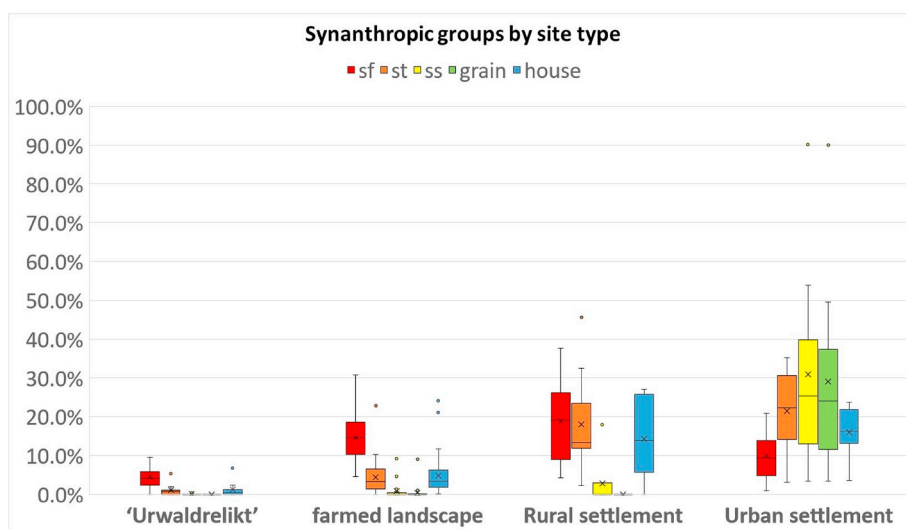


Fig. 3. The relative proportions of synanthropic groupings arranged by type of archaeological site.

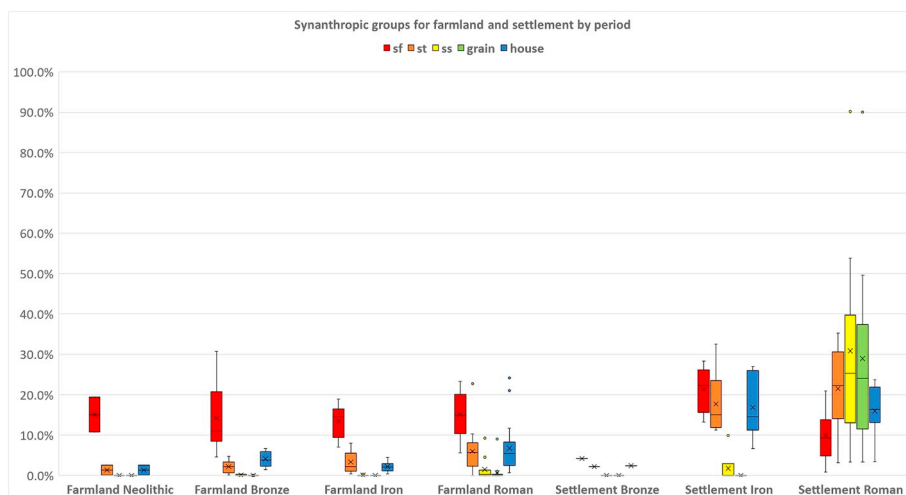


Fig. 4. Relative proportions of synanthropic groupings arranged by site type and them by archaeological period.

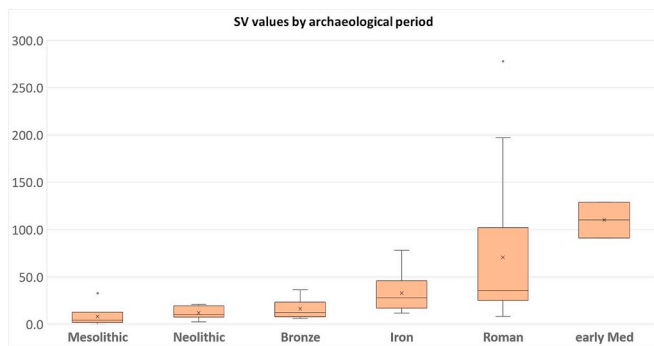


Fig. 5. Values of Synanthropic Values arranged by archaeological period.

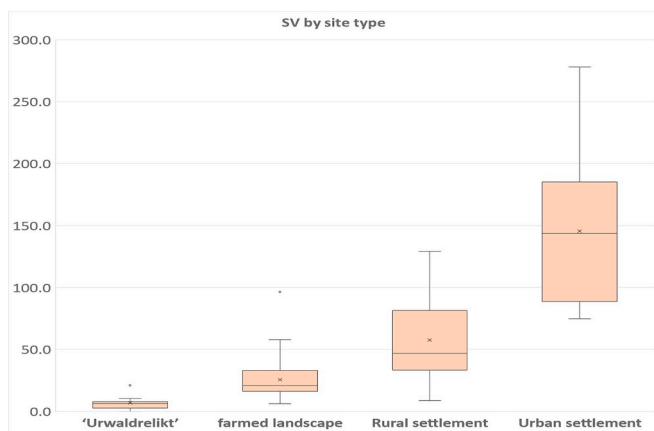


Fig. 6. Synanthropic Values arranged by type of archaeological site.

synanthropes (cryptophagids and lathridiids mainly) only occur in small numbers at most Neolithic – Bronze Age sites. However, these taxa were more numerous at Wilsford Shaft, Kingsmead and Perry Oaks. Some 'typical' synanthropes now occur more frequently (e.g. *Xylodromus concinnus*, *Lyctus linearis*, and *Dermestes* spp.).

The occurrence of the biscuit beetle *Stegobium paniceum* in the Wilsford Shaft assemblage and from several Iron Age sites may be significant. It is a pest of stored, starchy products, including grain (Koch, 1989), and is the only 'pest of stored products' which has been recovered from archaeological deposits in the British Isles prior to the Roman invasion (Buckland, 1981; Smith and Kenward, 2011). *S. paniceum* may represent an indigenous species that is able to exploit stored grain, or it may have been imported within grain at some point from the Early Neolithic onwards. The spider beetle (*Tipnus unicolor*) and the darkling beetle (*Tenebrio obscurus*), are both considered part of the 'house fauna' by Kenward (Kenward and Hall, 1995) and do occur regularly in Roman and later settlement sites. However, in earlier periods they seem to be associated mainly with tree boles and rot holes in trunks (e.g. at Thorne Moor, Lee Marston and Langford).

By the Iron Age, 79 synanthropic species are recorded (a percentage increase of 46.3% from the Neolithic/Bronze Age data) and synanthropes account for a significantly larger proportion of the faunas recovered. Facultative synanthropes (many Oxytelinae, other staphylinids and the *Cercyon* hydrophilids) have been recovered in large proportions at several Iron Age sites. A number of typical synanthropes are recorded for the first time, e.g. *Cercyon unipunctatus*, *C. atricapillus*, *Omalium caesum*, *Lithocharis* spp., *Leptacinus* spp., *Crataraea suturalis*, *Omonadus* (*Anthicus*) species and a number of *Monotoma* species. These taxa often are associated with stabling waste in the archaeological record (Kenward and Hall, 1997; Carrott and Kenward, 2001; Smith, 2012a). This probably indicates an increased collection and use of fodder as part of the intensification of stock raising and arable farming that occurred at this time and which is reflected in the development of large field systems in the British Isles after the middle Bronze Age (Robinson, 2000a; Dark, 2006; Taylor, 2007; Yates, 2007; Fyfe et al., 2008, 2015; Chadwick, 2013). The Iron Age also sees the development of a distinct 'farmland' beetle fauna, frequently dominated by *Aphodius* and *Onthophagus* dung beetles (Robinson, 2000a; Robinson, 2013a, 2013b; Smith et al., 2019). The 'facultative' group could perhaps include the 'farm-yard' taxa in full, but we have limited the taxa in this group to those listed by Kenward (Hall and Kenward, 1990; Kenward, 1997). Obligate 'strong synanthropes' (e.g. *Typhaea stercorea*, *Tenebrio molitor* and *Aglenus brunneus*) all are recorded for the first time in Iron Age deposits. The blind and flightless salpingid *Aglenus brunneus* is a common component of faunas from Romano-British and Anglo-Saxon house

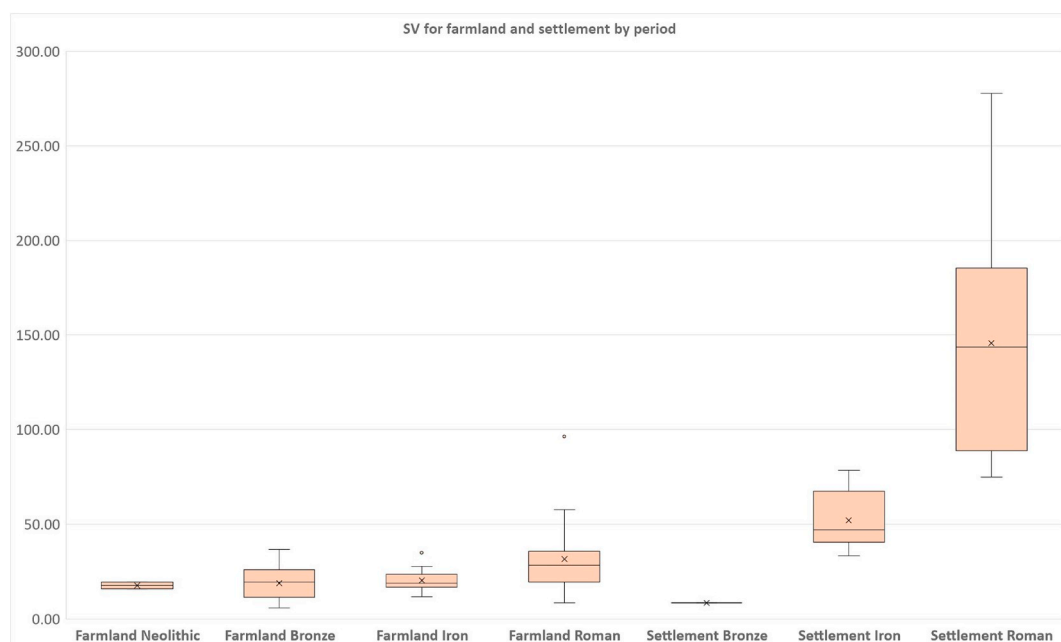


Fig. 7. Synanthropic Values arranged by site type and them by archaeological period.

floors (Kenward, 1975; Hall and Kenward, 1990; Kenward and Hall, 1995; Carrott and Kenward, 2001; Smith, 2012a), and today is frequently found within deep layers of rotting material. These strong synanthropes also are associated with settlement sites, rather than farmland (e.g. Cults Loch, the Goldcliff sites and Glastonbury Lake Village). However, there is one exception to this pattern, the field ditches from the rural site of Mingies Ditches, Oxfordshire (Robinson, 1993) has produced several of these synanthropes; however, it is believed a farmstead was located nearby or settlement waste was dumped into the ditches.

In total, 123 synanthropic taxa were identified from the Romano-British sites surveyed (a percentage increase of 55.7%). The range of strong synanthropes (ss) has increased radically and now includes species such as *Dermestes lardarius*, *Attagenus pelli*, *Anthrenus* spp. and *Tenebrio obscurus*, which all favour intensive settlement and urban 'heat islands' (Kenward, 1997). Similarly, the ground beetle *Laemostenus tetricola* and the tenebrionid *Blaps* are regarded today as predominantly synanthropic (Lindroth, 1974; Brendell, 1975; Luff, 2007). The presence of artificially warm, urban habitats also favours the oriental cockroach (*Blatta orientalis* L.), which was recovered from early first century AD deposits in central London (Smith and Goddard, 2015). Grain and storage pests occur for the first time in the Romano-British period and include the saw-toothed grain beetle (*Oryzaephilus surinamensis*), the rust-red flour beetle (*Cryptolestes ferrugineus*), the small-eyed flour beetle (*Palorus ratzburgi*), the lesser mealworm (*Alphitobius diaperinus*) and the granary weevil (*Sitophilus granarius*). Two grain pests, the cadelle (*Tenebrioides mauretanicus*) and the red flour beetle (*Tenebrio castaneum*), seem to require very sheltered or even heated areas in the British Isles (Solomon and Adamson, 1956).

By contrast, the rural sites which either date to just after the end of the Roman occupation or are not from the area of the Roman occupation (Buiston Crannog and Deer Park Farms) contain a much more limited range of strong synanthropes and, most notably, grain pests are entirely absent.

6.2. Changes in the relative proportion of the synanthropic groupings by period

The changing values for the synanthropic groupings are outlined by archaeological period in Fig. 2 and SV value by period in Fig. 5. The averages for synanthropic value (SV) (<50) and the proportion of the 'house fauna' (h) (<10%) are comparatively low for the Mesolithic, Neolithic and Bronze Age periods (with SV higher in the Bronze Age due to raised values for facultative species (sf) at Perry Oaks and Wilsford Shaft). The Iron Age data shows a slight rise in SV and the relative proportion of h, with a wider range of values when compared to earlier prehistoric results. For the Romano-British faunas, SV is markedly higher than in the prehistoric periods, often between 50 and 100; with several sites scoring above 200, suggesting that the 'superabundance' of strong synanthropes is a major aspect of these faunas. In the Roman period, the value for h varies from 1%–23.7% (it is worth remembering that h does not include grain pests) and both the SV and h statistics now show considerable variation between sites.

A similar overall pattern can be seen in the relative proportions of the facultative (sf) and typical synanthropes (st) recovered. Throughout the Mesolithic and Neolithic relative proportions of both groupings are usually below 10% of the fauna, with little variation in range. However, there is a clear increase in the relative proportion and range of facultative synanthropes from the Bronze Age onwards, with values > 10% common.

The variation in the relative proportions of strong synanthropes recovered over time is very striking. Values for this grouping remain very low (often negligible) until the Romano-British period. Grain pests are completely absent until the start of the Romano-British period (with the exception of the more eurytopic *Stegobium paniceum*).

There are, however, very high values for all synanthropic groupings,

except strong synanthropes (ss) and grain pests (g), at the two Early Medieval rural sites of Deer Parks Farm and Buiston Crannog, most likely as a result of the sampled material coming directly from house floor deposits (Kenward et al., 1994; Kenward and Allison, 1994; Smith, 2012a).

6.3. Distribution of synanthropes by type of archaeological site

Fig. 3 indicates how the synanthropic groups differ between types of archaeological site and Fig. 6 displays the value of SV across site type.

For 'Urwaldrelikt' sites with little human activity, the values for the synanthropic groupings are very low (SV < 10; h < 5%). One exception is Neolithic Langford (SV 21.1; h 6.8%), where, as discussed above, the higher values result from the faunas coming from rot holes and the boles of large trees (Howard et al., 1999).

SV and h are similarly low at farmed landscape sites in all periods. Slightly more elevated results for SV and h occur at Roman Perry Oaks, Northfleet and St. Loyes, probably due to disposal of settlement waste into ditches or pits (Robinson, 2006). Romano-British urban sites produce synanthropic values that are comparatively high (SV 74.9–277.8; h 3.5%–23.7%).

Values from farmed landscapes sites for 'typical' and 'strong' synanthropes are usually low (<10% for st and <10% for ss) when compared with those for urban settlements (3.5%–35% for st and 12.8%–90.2% for ss, with some high outliers). However, 'facultative' synanthropes (sf) usually occur in similar proportions at both farmed landscape and urban settlement sites (around 5%–25%). This is probably because many sf taxa can occur in both animal dung in pasture and in settlement waste (i.e. Kenward and Hall, 1997; Smith et al., 2019). Again, this raises the issue of the degree to which members of 'farmyard' and 'facultative' synanthrope faunas overlap and which of these taxa should be included in particular synanthropic or ecological groups.

6.4. Distribution of synanthropic groupings between farm sites and settlement sites by period

Fig. 4 outlines the nature of the synanthropic groupings for farmland sites and settlement by archaeological period in order to assess how this may change over time. Fig. 7 presents the SV values for the same groupings of sites. The relative proportions (both mean and range) of synanthropic groupings at farmland sites from all chronological periods are very similar (SV 6–46; h < 10% - with the exception of Romano-British Perry Oaks, Northfleet and St. Loyes - as discussed above in §5.3). The settlement sites show a dramatic increase in SV between the prehistoric rural settlements and the urban Roman sites (usually >50 rising to values of between 74 and 277) although the values for h remain fairly constant. The main difference in SV values between the rural prehistoric and Romano-British urban sites can be attributed to the larger proportions of 'strong synanthropes' and grain pests in the later set of sites. This must relate to the intensive occupation, waste generation and rubbish disposal in Roman towns. Although prehistoric settlements were part of wider trading networks, Roman towns were highly connected and actively participated in extensive trading networks transporting large volumes of grain and other materials and, also, the insects that came within them.

7. Conclusions

7.1. The timing of the introduction of synanthropes to the British Isles compared to the European continent

This study has confirmed that synanthropic species, including some exclusive and now cosmopolitan synanthropes, have been present in human settlement in the British Isles for a long period of time and are not a modern phenomenon. The relative timing of the first occurrence of synanthropes occurs later in the British Isles than in the Near East and

Central Europe, with the first occurrence of synanthropic taxa dated to between c. 9500–5000 cal. BC often associated with the spread of farming in the early Neolithic (Panagiotakopulu and Buckland, 2017; Panagiotakopulu and van der Veen, 1997; Panagiotakopulu, 2000, 2001; King et al., 2014).

The late introduction of synanthropes into the British Isles could be explained in any number of ways:

- 1) the result of the lack of sizeable and more permanent settlements in the Neolithic and Early Bronze Age in the British Isles when compared to Central Europe (Thomas, 2008; Stevens and Fuller, 2012).
- 2) the difference in the nature and intensity of arable farming in Neolithic and Early Bronze Age Britain as compared with continental Europe. Agriculture in early prehistoric Britain seems to have remained comparatively small-scale and non-intensive (Moffett et al., 1989; Whittle, 1997; Robinson, 2000b) or was partly driven by ritual and social needs, rather than subsistence (Richmond, 1999; Thomas, 2008; Stevens and Fuller, 2012).
- 3) Robinson (2000a) suggested that rearing domestic animals during the British Neolithic may have been akin to ‘wildwood ranching’ rather than more intensive patterns of stock raising in continental Europe; a situation which could delay the development of the ‘farmland fauna’ and its associated ‘quasi-synanthropes’ or at least make it less archaeologically visible.

7.2. The temporal pattern of the introduction of synanthropes

There appears to be three distinct phases evident in the data.

- 1) **prior to the Late Bronze Age:** synanthropic faunas in deposits associated with human activity are restricted to a range of Cryptophagidae and Lathridiidae.
- 2) **from the Late Bronze Age/Early Iron Age onwards:** synanthropic faunas expand to include a much wider range of facultative and typical synanthropes, along with a small number of strong synanthropes. These taxa are primarily associated with animal dung, stable waste, fodder and animal bedding. Their increased occurrence probably reflects the rapid expansion and intensification of pastoral and arable farming at this time in the British Isles, as well as increasing connectivity of settlements.
- 3) **from the early Roman period:** a third wave of synanthropic expansion is apparent from the early Roman period when a range of strong synanthropes (ss) and storage pests now are recovered more frequently. Romano-British synanthropic taxa are associated with dense, sheltered, urban habitation and many of these strong synanthropes/grain pests are unlikely to successfully overwinter in the wild in the British Isles. Importation and transport of goods on a massive scale was no doubt crucial in the dispersal of synanthropic beetles.

Notably, by the Romano-British period, this wider range of strong synanthropes is much broader than we expect to find in urban housing today (Kenward and Hall, 1995; Smith, 2012a). The permanent and widespread availability of decaying waste in ancient settlement probably produced an environment which was less ecologically ‘patchy’ than that of the modern urban landscape. This supports Blair (1999) and McKinney (2006) arguments that ‘intermediate disturbance environments’ are crucial for the development of synanthropy.

7.3. Origins and the development of synanthropy

This survey of British synanthropic data identifies several routes that beetles can take on the road to synanthropy:

Table 4

Quasi-synanthropic and synanthropic species recovered from the Neolithic tree bole (102) at Langford Quarry (Howard et al., 1999) and Medmerry tree bole (Allison, 2016, 2018). Numbers represent the Minimum Number of Individuals (MNI).

Coleoptera	Synanthropic coding	Member of house fauna	Tree bole sample 102 Langford Quarry (10)	Peat deposit associated with fallen tree Medmerry Sample 422
Hydrophilidae				
<i>Cercyon melanocephalus</i> (L.)	sf		1	–
<i>Megasternum ‘concinnum’</i> (Marsh.)	sf		1	1
Histeridae				
<i>Onthophilus striatus</i> (Forst.)	sf		1	–
<i>Paralister purpurasens</i> (Hbst.)	sf		1	–
Staphylinidae				
<i>Cordulia obscura</i> (Grav.) or <i>Falagria</i>	sf		–	1
Dermestidae				
<i>Attagenus pellio</i> (L.)	sf	h	1	–
Monotomidae				
<i>Rhizophagus picipes</i> (Ol.)	sf		1	–
<i>R. spp.</i>			1	–
Cryptophagidae				
<i>Cryptophagus scanicus</i> (L.)	st	h	5	–
<i>Cryptophagus spp.</i>			8	–
<i>Atomaria spp.</i>	st		–	1
Lathridiidae				
<i>Stephostethus angusticollis</i> (Gyll.)	st		–	1
<i>Lathridius minutus</i> (Group)	st	h	1	–
<i>Dienerella spp.</i>	st		–	1
<i>Corticaria spp.</i>	st		1	–
Mycetophagidae				
<i>Mycetophagus quadriguttatus</i> Müll.	sf		1	–
Anobiidae				
<i>Grynobius planus</i> (F.)	sf		1	1
<i>Xestobium rufovillosum</i> (Geer)	sf	h	2	–
Ptinidae				
<i>Ptinus fur</i> (L.)	sf	h	3	1
Tenebrionidae				
<i>Tenebrio obscurus</i> F.	ss	h	1	–

- 1) several ‘generalist’ members of the synanthrope fauna discussed here (mainly rt taxa) are associated with a range of short-lived and temporary ecologies (i.e. plant litter and organic-rich sediments). These occur patchily in unmanaged forest, grassland and disturbed habitats. Kenward and Allison (1995) and Kenward (1997) have hypothesised that these taxa naturally move from the local ‘wildscape’ into farmland and settlement (by ‘accretion’). Once in settlement they are able to exploit the rich range of more permanent resources and are able to develop significant populations. Though Kenward (1997) initially indicated that the speed of this ‘accretion’ might be decadal in formation, work at the coastal, isolated,

seasonally-occupied and short-lived Iron Age site of Goldcliff, Gwent has indicated that large and diverse synanthropic faunas can establish over short periods of time, perhaps in a matter of weeks or months (Smith et al., 1997, 2000). Importation of materials containing abundant synanthropic beetles also may have been significant.

- 2) another potential 'wild' origin for synanthropes was the interior of rotting timber and/or the burrows of animals and birds' nests in the 'wildwood'. This route may introduce several of the more specialised taxa; such as, woodborer, spider, darkling and hide beetles. For example, several synanthropic taxa have been recorded from Neolithic fallen tree boles at Langford, Nottingham and from peat associated with an old or dead tree at Medmerry, Surrey (Allison, 2016, forthcoming; see Table 4).
- 3) the development of intensive stock raising after the Late Bronze Age (Dark, 2006; Fyfe et al., 2015 Smith et al., 2019) seems to be a crucial step in the story of synanthropy in the British Isles. A large number of taxa which appear to be relatively rare or associated with spatially limited deposits (such as animal dung and plant litter in the 'wildscape' of the Early Holocene) appear to become common or dominant in farmland and settlement after the Late Bronze Age.
- 4) The importation of large volumes of grain and other traded goods form both local and international sources in the Romano-British period (Buckland, 1981; Smith and Kenward, 2011 Panagiotakopulu and Buckland, 2017) seems crucial. At the continental scale, Panagiotakopulu and Buckland (2017) have suggested that the spread of a range of synanthropic species across Eurasia results from the massive expansion of Roman maritime trade representing an example of 'biological imperialism'. It also is clear that this introduction of 'exotic' synanthropes can be very rapid. In Britain, many 'exotic' synanthropes have been recovered in large numbers from deposits which are closely dated to within a few years of the Roman invasion (e.g. London - Smith, 2012a; Carlisle - Smith and Kenward, 2011; and York - Kenward and Williams, 1979).

Several of these possible routes to synanthropy are examples of an ecological theory known as 'island isolation and biogeography'. This approach has been identified recently as key to explaining the richness and diversity of archaeoentomological fauna of the North Atlantic (Vickers and Buckland, 2015; Panagiotakopulu, 2014) and, specifically, also has been identified as key to the development of synanthropy by Kenward (1997).

7.4. Future research directions

This paper has outlined the development, timing and possible origins for the synanthropic coleopterous fauna of the British Isles. Obvious gaps in the data reviewed need to be filled (especially Early Prehistoric settlement deposits from the British Isles), but the general pattern seems clear. Internationally, it is important to determine if the nature, scale and timing of synanthropy is similar? Tracing the archaeological spread of synanthropic species in mainland Europe, in the post-colonial Americas and/or China would be fascinating. For example, Panagiotakopulu and Buckland (2017) suggest that the international spread of synanthropes in specific periods could be mediated by climate warming, an issue warranting further investigation.

Other orders of insects besides Coleoptera also merit investigation. For example, ectoparasites; such as, the body louse (*Pediculus humanus* L.), the pubic louse (*Phthirus pubis* L.) and the human flea (*Pulex irritans* L.), have a long and intimate association with humans. There are archaeological finds of the body louse dating back to at least 10,000 BC and the human flea dating to 5000 BC; though this relationship may be much older (Buckland and Sadler, 1989; Mumcuoglu and Zias, 1991; Araújo et al., 2000; Kittler et al., 2003; Reed et al., 2004; Amanzougaghene et al., 2016; Rémicourt et al., 2014; Panagiotakopulu and Buckland, 2018). Panagiotakopulu and Buckland (2017) have recently

outlined the archaeological history of the house fly (*Musca domestica* L.) and the lesser house fly (*Muscina stabulans* Fall.), suggesting an origin in the Nile valley and a subsequent spread alongside farming to middle Europe around 5000 BC.

At present, the detailed history of synanthropy presented here for the British Isles is not available for many areas of the world where archaeoentomology is relatively under-researched. If the history of synanthropes is to be researched world-wide, archaeoentomology needs to be adopted as a standard archaeological technique beyond Northern Europe. In terms of timescale required to generate appropriate datasets, it should be noted that this present survey represents nearly 50 years of research by just over a dozen archaeoentomologists.

Acknowledgements

The authors would like to thank the individual archaeological field units and Historic England who have supported this work and often funded the analyses. Any unpublished beetle faunas used in this analysis have been included with the permission of the individual field units concerned and we are grateful for these permissions and their support of this research. The statistical analysis included in this paper was supported by a University of Birmingham, College of Arts and Law Research Assistantship Grant which provided funding to support Geoff Hill's statistical analysis of the data. The paper was read and edited at several points by Wendy Smith, who made many helpful corrections and suggestions. This paper also was submitted to the Classics, Ancient History and Archaeology Reading Group at the University of Birmingham, who made a number of extremely helpful suggestions. We are grateful to Helen Moulden, who prepared Fig. 1. We also wish to thank both referees of this paper, who have made a number of extremely useful suggestions. Website.

Forum on Information Standards in Heritage, Historic England Period's List. <http://www.heritage-standards.org.uk/chronology/consulted> October 2019.

References

- Allison, E., 2015. Insect remains. In: Crone, A., Cavers, G. (Eds.), *Black Loch of Myrton: An interim Report on the Excavation of an Iron Age Village in South-West Scotland* (Report to Excavator: AOC Project: 60066). AOC Archaeology Group, Loanhead, pp. 31–65.
- Allison, E., 2016. Insect Remains from Archaeological Excavations Associated with the Medmerry Managed Realignment, Selsey, West Sussex (Site Code SEL10) [prepared for Archaeology South-East], *Canterbury Archaeological Trust Report 2016/32*.
- Allison, E., 2017. Insect remains. In: Cavers, G., Crone, A. (Eds.), *A Lake Dwelling in its Landscape: Iron Age Settlement at Cults Loch, Castle Kennedy, Dumfries & Galloway*. Oxbow Books, Oxford, pp. 57–82, 87–91 and Appendix 2: 260–269.
- Allison, E., 2018. Insect remains. In: Stevenson, P., Krawiec, K. (Eds.), *A view from the edge: archaeological investigations on the manhood peninsula, selsey for the Medmerry managed realignment scheme*, Spoilheap Monograph, 20, pp. 368–385, 20.
- Allison, E.P., Kenward, H.K., 1987. Insect Remains from Copthall Avenue. *Ancient Monuments Laboratory, London. Report 194/87*.
- Allison, E., Hall, A., Kenward, H., 1997. *Technical report. Living Conditions and Resource Exploitation at the Early Christian Rath at Deer Park Farms, Co. Antrim, N. Ireland: Evidence from Plants and Invertebrates* (Reports from the Environmental Archaeology Unit, York, 97/35, p. 56. + Appendix). <https://www.york.ac.uk/inst/chumpal/EAU-reps/eaureps-web.htm>.
- Amanzougaghene, N., Mumcuoglu, K.Y., Fenollar, F., Alfi, S., Yesilyurt, G., Raoult, D., 2016. High ancient genetic diversity of human lice, *Pediculus humanus*, from Israel reveals new insights into the origin of clade B lice. *PLoS One* 11 (10), e0164659.
- Araújo, A., Ferreira, L.F., Guidon, N., Maues da Serra, F., Reinhard, K.J., Dittmar, K., 2000. Ten thousand years of head lice infection. *Parasitology* 16, 269.
- Battisti, C., Fanelli, G., 2016. Applying indicators of disturbance from plant ecology to vertebrates: the hemeroby of bird species. *Ecol. Indic.* 61, 799–805.
- Blair, R.B., 1999. Birds and butterflies along an urban gradient: surrogate taxa for assessing biodiversity? *Ecol. Appl.* 9, 164–170.
- Brendell, M.J.D., 1975. *Coleoptera: Tenebrionidae* (Handbooks for the Identification of British Insects 5:10). Royal Entomological Society of London, London.
- Buckland, P.C., 1979. *Thorne Moors: A Palaeoecological Study of a Bronze Age Site: A Contribution to the History of the British Insect Fauna*. University of Birmingham, Birmingham (Department of Geography, University of Birmingham, Occasional Publication Number 8).
- Buckland, P.C., 1981. The early dispersal of insect pests of stored products as indicated by archaeological records. *J. Stor Product Res.* 17, 1–12.

- Buckland, P.I., Buckland, P.C., 2006. BugsCEP Coleopteran ecology package (IGBP PAGES/world data centre for paleoclimatology data contribution series # 2006-116. NOAA/NCDC Paleoclimatology Program. Boulder CO, USA). <http://www.ncdc.noaa.gov/paleo/insect.html>. <http://www.bugscep.com>.
- Buckland, P.C., Sadler, J.P., 1989. A biogeography of the human flea, *Pulex irritans* L. (Siphonaptera: pulicidae). *J. Biogeogr.* 16, 115–120.
- Buckland, P.C., Greig, J.R.A., Kenward, H.K., 1974. York: an early Medieval site. *Antiquity* 48, 25–33.
- Carrott, J., Kenward, H.K., 2001. Species associations amongst insect remains from urban archaeological deposits and their significance in reconstructing the past human environment. *J. Archaeol. Sci.* 28, 887–905.
- Carrott, J., Fell, V., Large, F., Kenward, H., Kent, P., 2000. Insects and other invertebrate remains. In: Buxton, K., Howard-Davies, C. (Eds.), *Bremetenacum: Excavations at Roman Ribchester 1980, 1989–1990*, pp. 387–400 (Lancaster Imprint Series number 9).
- Chace, J.F., Walsh, J.J., 2006. Urban effects on native avifauna: a review. *Landscape Urban Plann.* 74, 46–49.
- Chadwick, A., 2013. Some fishy things about scales: macro- and microapproaches to Later Prehistoric and Romano-British field systems. *Landscape* 14, 13–32.
- Chowne, P., Girling, M., Greig, J.R.A., 1986. Excavations at an Iron Age defended enclosure at tattershall thorne, lincolnshire. *Proc. Prehist. Soc.* 52, 159–188.
- Coombs, C.E., Woodroffe, G.E., 1955. A revision of the British species of *Cryptophagus*. *Trans. R. Entomol. Soc. Lond.* 106, 237–264.
- Coope, G.R., 1998. Insects. In: Preece, R.C., Bridgland, D. Late (Eds.), *Quaternary Environmental Change in North-West Europe: Excavations at Hollywell Coope, South-East England*. Chapman and Hall, London, pp. 213–233.
- Coope, G.R., Osborne, P.J., 1968. Report on the coleopterous fauna of the roman well at barnsley Park, gloucestershire. *Trans. - Bristol Glos. Archaeol. Soc.* 86, 84–87.
- Dark, P., 2006. Climate deterioration and land-use change in the first millennium BC: perspectives from the British palynological record. *J. Archaeol. Sci.* 33, 1381–1395.
- de Moulins, D., 1990. Environmental analysis. In: Maloney, C. (Ed.), *The Upper Walbrook Valley in the Roman Period* (Council for British Archaeology Research Report 69). Council for British Archaeology, London, pp. 85–115.
- Dinnin, M., 1997. Holocene beetle assemblages from the lower trent floodplain at bole ings, nottinghamshire, U.K. *Quat. Proc.* 5, 83–104.
- Duff, A., 2012. Checklist of Beetles of the British Isles, second ed. Pemberley Books, Iver.
- Ellis, E.C., O'Kaplan, J.E., Fuller, D.Q., Vavrus, S., Goldewijk, K.K., Verburg, P.H., 2013. Used planet: a global history. *Proc. Natl. Acad. Sci.* 110, 7978–7985.
- Forbes, V., Dugmore, A.J., Olafsson, E., 2016. The life and death of barn beetles: faunas from manure and stored hay inside farm buildings in northern Iceland. *Ecol. Entomol.* 41, 480–499.
- Francis, R.A., Chadwick, M.A., 2012. What makes a species synurbic? *Appl. Geogr.* 32, 514–521.
- Fyfe, R.M., Brück, J., Johnston, R., Lewis, H., Roland, T.P., Wickstead, H., 2008. Historical context and chronology of Bronze Age land enclosure on Dartmoor, UK. *J. Archaeol. Sci.* 35, 2250–2261.
- Fyfe, R.M., Woodbridge, J., Roberts, N., 2015. From forest to farmland: pollen-inferred land cover change across Europe using the pseudobiomization approach. *Glob. Chang. Biol.* 21, 1197–1212.
- Girling, M.A., 1979. The fossil insect assemblages from the Meare Lake Village. *Somerset Level. Pap.* 5, 25–32.
- Girling, M.A., 1989. Mesolithic and later landscapes interpreted from the insect assemblages of West Heath Spa Hampstead. In: Collins, D., Lorimer, D. (Eds.), *Excavations at the Mesolithic Site on West Heath, Hampstead 1976–1981* (British Archaeological Reports 217). British Archaeological Reports, Oxford, pp. 72–89.
- Guetté, A., Gaüzère, P., Devictor, V., Jiguet, F., Godet, L., 2017. Measuring the synanthropy of species and communities to monitor the effects of urbanization on biodiversity. *Ecol. Indic.* 79, 139–154.
- Hall, A.R., Kenward, H.K., 1990. *Environmental Evidence from the Colonia* (The Archaeology of York 14/6. Council for British Archaeology, London).
- Hall, A.R., Kenward, H.K., Williams, D., 1980. *Environmental Evidence from Roman Deposits in Skeldergate* (Archaeology of York 14/3. Council for British Archaeology, London).
- Hall, A.R., Kenward, H.K., Williams, D., Grieg, J.R.A., 1983. Environment and Living Conditions at Two Anglo-Scandinavian Sites. In: *Archaeology of York, 14/4*. Council for British Archaeology, London.
- Hansen, A., Knight, R.L., Marzluff, J.M., Powell, S., Brown, K., Gude, P.H., Jones, K., 2005. Effects of suburban development on biodiversity: patterns, mechanisms and research need. *Ecol. Appl.* 15, 1892–1905.
- Hill, G.E., 2015. *Reconstructing Holocene Landscape Cover Using Sub-fossil Coleoptera*. PhD Thesis. Queens University Belfast, UK.
- Hill, G.E., 2016. The Insect Remains from Late Iron Age Deposits from Enderby. University of Birmingham Environmental Archaeology Services Report, Leicestershire, UK, 249). Unpublished report to University of Leicester Archaeology Service.
- Hill, G.E., Smith, D.N., 2015. The Insect Remains from Trench 4, Mound 9, Glastonbury Lake Villages Site (PrN 6989), Somerset. Somerset County Council (University of Birmingham Environmental Archaeology Services Report 249). Unpublished report to.
- Hinton, H.E., Corbet, A.S., 1989. Common Insect Pests of Stored Products, seventh ed. British Museum: Natural History.
- Howard, A.J., Smith, D., Garton, D., Hillam, J., Pearce, M., 1999. 'Middle to late Holocene environmental change in the middle and lower trent valley', pp. 165–78. In: Brown, A.G., Quine, T.A. (Eds.), *Fluvial Processes and Environmental Change*. Wiley and Sons, London.
- Kenward, H.K., 1975. The biological and archaeological implications of the beetle *Aglenus brunneus* (Gyllenhal) in ancient faunas. *J. Archaeol. Sci.* 2, 63–69.
- Kenward, H.K., 1976. Further archaeological records of *Aglenus brunneus* (Gyll.) in Britain and Ireland, including confirmation of its presence in the Roman period. *J. Archaeol. Sci.* 3, 275–277.
- Kenward, H.K., 1978. The analysis of archaeological insect assemblages: a new approach. In: *Archaeology of York, 19/1*. Council for British Archaeology for York Archaeological Trust, London.
- Kenward, H.K., 1982. Insect communities and death assemblages, past and present. In: Hall, A.R., Kenward, H.K. (Eds.), *Environmental Archaeology in the Urban Context* (Council for British Archaeology Research Report 43). Council for British Archaeology, London, pp. 71–78.
- Kenward, H.K., 1997. Synanthropic Insects and the size, remoteness and longevity of archaeological occupation sites: applying concepts from biogeography to past "islands" of human occupation. *Quat. Proc.* 5, 135–152.
- Kenward, H.K., Allison, E.P., 1994. 'A preliminary view of the insect assemblages from the early christian rath site at deer Park farms, northern Ireland' pp. 89–103. In: Rackham, J. (Ed.), *Environment and Economy in Anglo-Saxon England* (Council for British Archaeology Research Report 89). Council for British Archaeology, London.
- Kenward, H.K., Allison, E.P., 1995. 'Rural origins of the urban insect fauna' in Hall, In: AR, Kenward, H.K. (Eds.), *Urban-Rural Connections: Perspectives from Environmental Archaeology* (Symposia of the Association for Environmental Archaeology 12). Oxbow books, Oxford, pp. 55–78.
- Kenward, H.K., Hall, A.R., 1995. *Biological Evidence from Anglo-Scandinavian Deposits at 16-22 Coppergate* (The Archaeology of York 14/7. Council for British Archaeology, London).
- Kenward, H.K., Hall, A.R., 1997. Enhancing bio-archaeological interpretation using Indicator groups: stable manure as a paradigm. *J. Archaeol. Sci.* 24, 663–673.
- Kenward, H.K., Williams, D., 1979. *Biological Evidence From the Roman Warehouses In Coney Street* (Archaeology of York, 14/2. Council for British Archaeology, London).
- Kenward, H.K., Hall, A.R., Jones, A.K.G., 1980. A tested set of techniques for the extraction of plant and animal macrofossils from waterlogged archaeological deposits. *Sci. Archaeol.* 22, 3–15.
- Kenward, H.K., Engleman, C., Robertson, A., Large, F., 1985. Rapid scanning of urban archaeological deposits for insect remains. *Circaea* 3, 163–172.
- Kenward, H.K., Hill, M., Jaques, D., Kroupa, A., Large, F., 1994. *Insect Remains from Excavations at Buiston Crannog, Ayrshire, 1989*. Technical Report. Reports from the Environmental Archaeology Unit, York 94/42. <https://www.york.ac.uk/inst/chumpal/EAU-reps/EAU94-42.pdf>.
- Kenward, H., 2005a. Insect and other invertebrate remains' in. In: Iversen, M., Robinson, D., Hjermdin, J., Christensen, C. (Eds.), *Viborg Sønderø 1018-1030. Arkæologi og naturvidenskab i et værkstedsområde fra vikingetid. (= Jysk Arkæologisk Selskabs Skrifter). Stiftsmuseum/Jysk Arkæologisk Selskab, Højbjerg: Viborg*, pp. 215–237.
- Kenward, H., 2005b. Technical Report: Insect and Other Invertebrate remains from an Early 11th Century Settlement at Viborg Sønderø, Denmark, p. 104. Reports from the Centre for Human Palaeoecology, University of York 2005/04. <https://www.york.ac.uk/inst/chumpal/CHPreps/CHP2005-04.pdf>.
- Kenward, H., Hill, M., Jaques, D., Kroupa, A., Large, F., 2000. Evidence from beetles and other insects. In: Crone, A. (Ed.), *The History of a Scottish Lowland Crannog: Excavations at Buiston, Ayrshire 1989-90. STAR Monograph 4*. Scottish Trust for Archaeological Research, Edinburgh, pp. 76–78 and bibliography pp. 300–320.
- Kenward, H., Hall, A., Allison, E., Carrott, J., Lynn, C.J., McDowell, J.A., 2011. 'Chapter 28. Environment, activity and living conditions at DPF: evidence from plant and invertebrate remains'. In: *Glenarm, Co. Antrim*. (Northern Ireland Archaeological Monograph 1) The Excavation of a Raised Rath at Deer Park Farms. Northern Ireland Environment Agency, pp. 497–547.
- King, G., Kenward, H., Schmidt, E., Smith, D., 2014. Six-legged hitchhikers: an archaeobiogeographical account of the early dispersal of grain beetles. *J. North Atlant.* 23, 1–18.
- Kittler, R., Kayser, M., Stoneking, M., 2003. Molecular evolution of *Pediculus humanus* and the origin of clothing. *Curr. Biol.* 13, 1414–1417.
- Koch, K., 1989. *Die Käfer mitteleuropas* (ökologie 2). Goecke & Evers, Krefeld.
- Lim, H.C., Sodhi, N.S., 2004. Responses of avian guilds to urbanization in a tropical city. *Landscape Urban Plann.* 66, 199–215.
- Lindroth, C.H., 1974. *Coleoptera: Carabidae*. (Handbooks for the Identification of British Insects. IV. Part 2). Royal Entomological Society, London.
- Luff, M., 2007. *Coleoptera: Carabidae* (Handbooks for the Identification of British Insects, second ed., 4/2. Royal Entomological Society, London).
- Luniak, M., 2004. Synurbization - adaptation of animal wildlife to urban development. In: Shaw, W.W., Harris, L.K., VanDruff, L. (Eds.), *Proceedings 4th International Urban Wildlife Symposium*. Tuscon, Arizona. School of Natural Resources College of Agriculture and Life Sciences, University of Arizona, pp. 50–55. <https://cals.arizona.edu/pubs/adjunct/snr0704/snr07041f.pdf>.
- McKinney, M.L., 2006. Urbanization as a major cause of biotic homogenization. *Biol. Conserv.* 127, 247–260.
- Moffett, L., Robinson, M.A., Straker, V., 1989. Cereals, fruits and nuts: charred plant remains from Neolithic sites in England and Wales and the Neolithic economy. In: Milles, A., Williams, D., Gardiner, N. (Eds.), *The Beginnings of Agriculture* (British Archaeological Reports, International Series 496). British Archaeological Reports, Oxford, pp. 243–261.
- Mumkuoglu, K.Y., Zias, J., 1991. PrePottery Neolithic B head lice found in Nahal Hemar Cave and dated 6,900-6,300 B.C.E. (uncalibrated). *Atikot* 20, 167–168.
- Osborne, P.J., 1969. An insect fauna of late Bronze Age date from Wilsford, wiltshire. *J. Anim. Ecol.* 38, 555–566.

- Osborne, P.J., 1974. An insect assemblage of Early Flandrian Age from Lea Marston, Warwickshire and its bearing on the contemporary climate and ecology. *Quat. Res.* 4, 471–486.
- Osborne, P.J., 1979. 'Insect remains'. In: Smith, C. (Ed.), *Fisherwick: the Reconstruction of an Iron Age Landscape* (British Archaeological Reports, British Series 61), vols. 85–87. British Archaeological Reports, Oxford, pp. 189–193.
- Osborne, P.J., 1980. The late devensian-flandrian transition depicted by serial insect faunas from west bromwich, staffordshire, England. *Boreas* 9, 139–147.
- Panagiotakopulu, E., 2000. Archaeology and Entomology in the Eastern Mediterranean. Research into the History of Insect Synanthropy in Greece and Egypt. In: British Archaeological Reports International Series, vol. 836. Oxford.
- Panagiotakopulu, E., 2001. New records for ancient pests: archaeoentomology in Egypt. *J. Archaeol. Sci.* 28, 1235–1246.
- Panagiotakopulu, E., 2014. Hitchhiking across the North Atlantic – insect immigrants, origins, introductions and extinctions. *Quat. Int.* 341, 59–68.
- Panagiotakopulu, E., Buckland, P.C., 2017. A thousand bites – insect introductions and late Holocene environments. *Quat. Sci. Rev.* 156, 23–35.
- Panagiotakopulu, E., Buckland, P.C., 2018. Early invaders: farmers, the granary weevil and other uninvited guests in the Neolithic. *Biol. Invasions* 20, 219–233.
- Panagiotakopulu, E., van der Veen, M., 1997. Synanthropic insect faunas from mons claudianus, a roman quarry site in the eastern desert, Egypt. In: Ashworth, A.C., Buckland, P.C., Sadler, J.P. (Eds.), *Studies in Quaternary Entomology - an Inordinate Fondness for Insects*. Wiley, pp. 199–206. Quaternary Proceedings 5.
- Reed, D.L., Smith, V.S., Hammond, S.L., Rogers, A.R., Clayton, D.H., 2004. Genetic analysis of lice supports direct contact between modern and archaic humans. *PLoS Biol.* 2, e340.
- Remicourt, M., Andrieu-Ponel, V., Audibert, C., Baradat, A., Battentier, J., Blaise, E., Bonnardin, S., Caverne, J.-B., Fernandes, P., Furestier, R., Girard, B., Lachenal, T., Lepère, C., Locatelli, C., Martin, L., Parisot, N., Ponel, P., Poussot, D., Ru, E. M., Schmitt, A., Sénépart, I., Thirault, E., 2014. 'Les occupations pré et protohistoriques du Clos de Roque, a Saint-Maximin-la-Sainte-Baume (Var)' in Sénépart, I. In: Leandri, F., Cauliez, J., Perrin, T., Thirault, E. (Eds.), *Chronologie de la Préhistoire récente dans le Sud de la France. Acquis 1992-2012. Actualité de la Recherche*. Actes des 10e Rencontres Méridionales de Préhistoire Récente. Porticcio (France) e 18 au 20 Octobre 2012. (Archives d'Écologie Préhistorique), pp. 523–548.
- Richmond, A., 1999. *Preferred Economies* (British Archaeological Reports: British Series 290). British Archaeological Reports, Oxford.
- Robinson, M.A., 1979. 'The biological evidence'. In: Lambrick, G., Robinson, M.A. (Eds.), *Iron Age and Roman Riverside Settlements at Farnoor, Oxfordshire* (Council for British Archaeology Research Report, British Series 32). Council for British Archaeology, London, pp. 77–133.
- Robinson, M.A., 1981. Roman waterlogged plant and invertebrate evidence. In: Hinchliffe, J., Thomas, R. (Eds.), *Archaeological Investigations at Appleford, Oxoniensis* vol. 45, 90–106.
- Robinson, M., 1992. The Coleoptera from flag fen. *Antiquity* 66, 467–469.
- Robinson, M., 1992. Insect assemblages. In: Butterworth, C.A., Lobb, S.J. (Eds.), *Excavations in the Burghfield Area, Berkshire: Developments in the Bronze Age and Saxon Landscapes* (Wessex Archaeological Report 1). Wessex Archaeology, Salisbury, pp. 143–148.
- Robinson, M., 1993. The scientific evidence. In: Allen, T.G., Robinson, M.A. (Eds.), *The Prehistoric Landscape and Iron Age Enclosed Settlement at Mingies Ditch, Hardwiche-With-Yelford Oxon* (Oxford Archaeological Unit, Thames Valley Landscapes. The Windrush Valley 2). Lon Council for British Archaeology, pp. 101–141.
- Robinson, M., 1997. The insects. In: Whittle, A. (Ed.), *Sacred Mound Holy Rings: Silbury Hill and the West Kennet Palisade Enclosures: A Later Neolithic Complex in North Wiltshire*. Oxbow Books, Oxford, pp. 36–46.
- Robinson, M.A., 1998. Insect assemblages. In: Pryor, F. (Ed.), *Etton: Excavations at a Neolithic Causewayed Enclosure Near Maxey Cambridgeshire, 1982–1987*. English Heritage, London, pp. 337–348.
- Robinson, M.A., 2000. 'Coleopteran evidence for the elm decline, Neolithic activity in woodland, clearance and the use of the landscape. In: Fairbairn, S.A. (Ed.), *Plants in Neolithic Britain and beyond* (Neolithic Studies Group Seminar Papers 5). Oxbow Books, Oxford, pp. 27–36.
- Robinson, M.A., 2000. 'Further considerations of Neolithic charred cereals, fruits and nuts'. In: Fairbairn, S.A. (Ed.), *Plants in Neolithic Britain and beyond* (Neolithic Studies Group Seminar Papers 5). Oxbow Books, Oxford, pp. 85–90.
- Robinson, M.A., 2006. Analysis of insects from middle Bronze Age to roman deposits from Perry Oaks. In: Brown, L., Lewis, J., Smith, A.D. (Eds.), *Landscape Evolution in the Middle Thames Valley: Perry Oaks Volume 1: Heathrow Terminal 5 Excavations* [CD-Rom]: London: Framework Archaeology (CD-ROM – specialist reports section 12).
- Robinson, M.A., 2013. The relative abundance of *Onthophagus* species in British assemblages of dung beetles as evidence for Holocene climate change. *Environ. Archaeol.* 18, 132–142.
- Robinson, M.A., 2013. Holocene archaeological evidence of extinct and very rare British Scarabaeoidea. *J. Environ. Archaeol.* 18, 143–153.
- Robinson, M.A., Dickson, J.H., Greig, J.R.A., 1984. Waterlogged plant and invertebrate evidence. In: Miles, D. (Ed.), *Archaeology at Barton Court Farm, Abingdon, Oxon.* (Microfiche Chapters VIII & IX). Council for British Archaeology Research Report, British Series 50). Council for British Archaeology, London, pp. 9C1–9D8.
- Sanderson, E.W., Jaiteh, M., Levy, M.A., Redford, K.H., Wannebo, A., Woolmer, G., 2002. The human footprint and the last of the wild. *Bioscience* 52, 891–904.
- Smith, D.N., 2015. The Insect Remains from Roman Deposits at the Thameslink BVL10 Site. Southwark (University of Birmingham Environmental. Archaeology Services Report 237). Unpublished report to Oxford Archaeology South.
- Smith, D.N., 1997. The insects from blaco Hill (now called East carr, mattersey) (URL: http://archaeologydataservice.ac.uk/archiveDS/archDownload?t=arch-1352-1/dissemination/pdf/Nottinghamshire/GL26021_B.pdf).
- Smith, D.N., 2000. 'Detecting the nature of materials on farms using Coleoptera'. In: Huntley, J.P., Stallibrass, S. (Eds.), *Taphonomy and Interpretation*. (Association for Environmental Archaeology Symposia No. 14). Oxbow Books, Oxford, pp. 71–84.
- Smith, D.N., 2001. Atlas Wharf, Isle of Dogs: Paleontomological Analysis (University of Birmingham Environmental Archaeology Services Report 8). Unpublished report to Museum of London Archaeology Service.
- Smith, D.N., 2002. The insect remains. In: Coates, G.A. (Ed.), *Prehistoric and Romano-British Landscape: Excavations at Whitemoor Haye Quarry, Staffordshire, 1997–1999*. (British Archaeological Reports, British Series 340). British Archaeological Reports, Oxford, pp. 67–72.
- Smith, D.N., 2006. Insect remains. In: Jones, L., Woodward, A., Buteux, S. (Eds.), *Iron Age, Roman and Saxon Occupation at Grange Park: Excavations at Courteenhall, Northamptonshire 1999* (Birmingham Archaeology Monograph Series 1/British Archaeological Reports; British Series 425). Archaeopress, Oxford, pp. 143–146.
- Smith, D.N., 2009. Insect Remains from Kingsmead Quarry. *Berkshire* (University of Birmingham Environmental Archaeology Services Report, Horton, 175). Unpublished report to Wessex Archaeology.
- Smith, D.N., 2011. [Romano-British] insect remains. In: Jones, A. (Ed.), *Excavations at Little Paxton Quarry, Cambridgeshire, 1992–1998* (Birmingham Archaeology Monograph Series 10/British Archaeological Reports, British Series 545). British Archaeological Reports, Oxford, pp. 265–277.
- Smith, D.N., 2011. *The Insect Remains from Two Well Deposits from the Roman Military Establishment at St. Loyes College, Exeter* (Report to Excavator. University of Birmingham Environmental Archaeology Service. Report 196).
- Smith, D.N., 2011. Insects from Northfleet. In: Barnett, C., McKinley, J.J., Stafford, E., Grimm, J.M., Stevens, C.J. (Eds.), *Settling the Ebbsfleet Valley: High Speed I Excavations at Springhead and Northfleet, Kent, the Late Iron Age, Roman, Saxon and Medieval Landscape: Volume 3: Late Iron Age to Roman Human Remains and Environmental Reports*. Oxford-Wessex Archaeology, Oxford/Salisbury, pp. 88–90.
- Smith, D.N., 2011d. The insect remains. In: Burch, M., Treveil, P., with Keene, D. (Eds.), *The Development of Early Medieval and Later Poultry and Cheapside: Excavations at 1 Poultry and Vicinity, City of London* (Museum of London Archaeology Monograph Series 38). Museum of London, London, p. 342.
- Smith, D.N., 2012. *Insects in the City: An archaeoentomological Perspective on London's Past* (British Archaeological Reports; British Series 561). Archaeopress, Oxford.
- Smith, D.N., 2012. The Insects from the Waterhole at Lockington XA 58.2006. University of Birmingham Environmental Archaeology. Services Report 203). Unpublished report to University of Leicester Archaeology Service.
- Smith, D.N., 2013. Defining an 'indicator package' to allow identification of 'cesspits' in the archaeological record. *J. Archaeol. Sci.* 40, 526–543.
- Smith, D.N., 2013. The Insects from Brickets Wood, M25. University of Birmingham Environmental. Archaeology Services Report 219). Unpublished report to Oxford Archaeology South.
- Smith N., D., 2014. The Insect Remains from Kingsmead Quarry Horton. Wessex Archaeology (71808) (University of Birmingham Environmental Archaeology Services Report 226). Unpublished report to Wessex Archaeology.
- Smith, D.N., 2014b. The Insect Remains from Cambridge North West. University of Birmingham Environmental Archaeology Services. Report 224 and 232). Unpublished report to Cambridge Archaeology Unit.
- Smith, D.N., 2015. In: Barclay, A., Mephram, L., Stevens, C. (Eds.), "Insect Remains" in Powell, Imperial College Sports Ground and RMC Land, Harlington. (Wessex Archaeology Report 33). Wessex Archaeology, Salisbury, pp. 276–283.
- Smith, D.N., 2015. Insect remains from Romano British pit (P68). In: Hughes, G., Woodward, A. (Eds.), *The Iron Age and Romano-British Settlement at Crick Covert Farm: Excavations 1997–1998*. Archaeopress, Oxford, pp. 284–289.
- Smith, D.N., Goddard, E., 2015. The Insect Remains from the Bloomberg Site. *Central London* (University of Birmingham Environmental Archaeology. Services Report 246). Unpublished report to Museum of London Archaeology.
- Smith, D.N., Kenward, H.K., 2011. Roman grain pests in Britain: implications for grain supply and agricultural production. *Britannia* 42, 243–262.
- Smith, D.N., Langham, E., 2000. Waterlogged insect remains. In: Palmer, S.C. (Ed.), *Archaeological Excavations in the Arrow Valley, Warwickshire, Transactions of the Birmingham and Warwickshire Archaeological Society*, vol. 103, pp. 179–181.
- Smith, D.N., Morris, M., 2008. In: Bateman, N., Cowen, Carrie, Wroe-Browne, R. (Eds.), *London's Roman Amphitheatre, Guildhall Yard East, City of London EC2*. (Museum of London Monograph Series 35). Museum of London, London, pp. 218–219.
- Smith, D.N., Tetlow, E.P., 1997. The insect remains. In: Jones, L. (Ed.), *Archaeological Excavation of a Brickwork Plan Field System at Catesby Business Park, Balby Carr, Doncaster, South Yorkshire 2002*, *Yorkshire Archaeology Journal*, vol. 79, pp. 48–50.
- Smith, D.N., Tetlow, E.P., 2007. The insect remains' in Gent. In: T. Reed, S.A. (Eds.), *Bronze Age Field and Figure at Hillfarrence, Somerset Archaeology and Natural History*, vol. 150, pp. 120–122.
- Smith, D.N., Tetlow, E., 2010. The insect remains. In: Howard-Davis, C. (Ed.), *The Carlisle Millennium Project: Excavations in Carlisle 1998-2001. Volume 2: the Finds* (Lancaster Imprints 15). Oxford Archaeology North, Lancaster, pp. 921–5 and 1481–9 on CD-ROM.
- Smith, D.N., Whitehouse, N., 2005. Not seeing the trees for the woods: a palaeoentomological perspective on Holocene woodland composition. In: Smith, D. N., Brickley, M.B., Smith, W. (Eds.), *Fertile Ground: Papers in Honour of Professor Susan Limbrey*. (Association for Environmental Archaeology Symposia No. 24). Oxbow Books, Oxford, pp. 136–161.

- Smith, D.N., Osborne, P.J., Barrett, J., 1997. Preliminary palaeontomological research at the Iron Age site at Goldcliff, gwent. 1991–1993. *Quat. Proc.* 5, 255–267.
- Smith, D.N., Osborne, P., Barratt, J., 2000. Beetles and evidence of past environments at Goldcliff. In: Bell, M., Caseldine, A., Neumann, H. (Eds.), *Prehistoric Intertidal Archaeology in the Welsh Severn Estuary*. (CBA Research Report 120). Council for British Archaeology, London, pp. 245–260.
- Smith, D.N., Roseff, R., Bevan, L., Brown, A.G., Butler, S., Hughes, G., Monckton, A., 2005. Archaeological and environmental investigations of a late glacial and Holocene river valley sequence on the river soar, at croft, leicestershire. *Holocene* 15, 353–377.
- Smith, D.N., Hill, G., Kenward, H.K., 2019. Is the development of farmed landscapes in the Late Holocene a case of econiche replacement and ecosystems engineering? A review and analysis of the insect faunas from a large-scale archaeological multi-period dataset. *Holocene* 29, 45–63.
- Solomon, M.E., Adamson, B.E., 1956. The powers of survival of storage and domestic pests under winter conditions in Britain. *Bull. Entomol. Res.* 46, 311–355.
- Sousa, W.P., 1984. The role of disturbance in ecological communities. *Annu. Rev. Ecol. Evol. Syst.* 15, 353–391.
- Stace, C., 2010. *New Flora of the British Isles*, third ed. Cambridge University Press, Cambridge.
- Steffen, W., Crutzen, P.J., McNeill, J.R., 2007. The Anthropocene: are humans now overwhelming the great forces of Nature? *Ambio* 36, 614–621.
- Stevens, C.J., Fuller, D.Q., 2012. Did Neolithic farming fail? The case for a Bronze Age agricultural revolution in the British Isles. *Antiquity* 86, 707–722.
- Taylor, J., 2007. *An Atlas of Roman Rural Settlement in England* (Council for British Archaeology Research Report 151). Council for British Archaeology, London.
- Tetlow, E., 2010. Insect remains (specialist data: section 17). In: Lewis, J. (Ed.), *Landscape Evolution in the Lower Thames Valley: Heathrow Terminal 5 Excavations Volume 2. Framework Archaeology*, London (URL: <http://www.framearch.co.uk/t5/evidence/>).
- Thomas, J., 2008. In: J (Ed.), 'The Mesolithic – Neolithic Transition in Britain' in Pollard, Prehistoric Britain. Blackwell Publishing, Oxford, pp. 58–89.
- Vickers, K., Buckland, P.I., 2015. Predicting island beetle faunas by their climate ranges: the *tabula rasa*/refugia theory in the North Atlantic. *J. Biogeogr.* 42, 2031–2048.
- Whitehouse, N., Smith, D., 2010. How fragmented was the British Holocene wildwood? Perspectives on the 'Vera' grazing debate from the fossil beetle record. *Quat. Sci. Rev.* 29, 539–553.
- Whittle, A., 1997. Moving on and moving around: Neolithic settlement mobility. In: Topping, P. (Ed.), *Neolithic Landscapes* (Neolithic Studies Group Seminar Papers 2). Oxbow Books, Oxford.
- Yates, D.T., 2007. *Land, Power and Prestige: Bronze Age Field Systems in Southern England*. Oxbow Books, Oxford.